



Media Release

Date: July 16, 2021

For immediate release

9:15 pm

Evacuation Alert issued for Cultus Creek wildfire

Nelson, BC: On the recommendation of the BC Wildfire Service (BCWS), the Regional District of Central Kootenay (RDCK) has issued an Evacuation Alert for areas from south of Next Creek to north of Midge Creek, located in Electoral Area A on the west shore of the south arm of Kootenay Lake due to the Cultus Creek wildfire (N71245). See map of Evacuation Alert area below.

At this time residents or visitors within the area are not required to evacuate, however the RDCK advises people to remain vigilant and be prepared to leave the area at a moment's notice. It is recommended to prepare an emergency kit and ensure preparedness, including moving pets and livestock to a safe area, in the event the situation worsens and an Evacuation Order is enforced. Part of your plan should include where you can go if evacuated.

The Cultus Creek wildfire was first discovered on July 2 and estimated at 611 hectares. The BCWS has determined the cause to be lightning.

Updates or changes to the Evacuation Alert will be provided via the [RDCK website](#), [Facebook](#) and [Twitter](#) as more information becomes available. For details on evacuations and emergency preparedness, along with other resources, please visit www.rdck.ca/eocinfo. The RDCK EOC **public inquiry line is 250-352-7701**.

For more information:

- Current RDCK Evacuation Alerts, Orders and Rescinds: www.rdck.ca/eocinfo or call 250-352-7701
- Sign up for RDCK Emergency Notification System to receive notification: <https://vovent-alert.com/ca/community/>
- BC Wildfire – Interactive Map of Current Fires: <https://governmentofbc.maps.arcgis.com/apps/dashboards/index.html#/f0ac328d88c74d07aa2ee385abe2a41b>
- Public weather alerts for BC from Environment Canada: https://weather.gc.ca/warnings/index_e.html?prov=bc
- Highway closures and conditions from DriveBC: <https://www.drivebc.ca/>
- For the BC Air Quality Health Index: <https://www.env.gov.bc.ca/epd/bcairquality/data/aqhi-table.html>
- Emergency preparedness information and tips from the Prepared BC website: <https://www2.gov.bc.ca/gov/content/safety/emergency-preparedness-recovery/preparedbc>

Incorporated in 1965, the Regional District of Central Kootenay (RDCK) is a local government that serves 60,000 residents in 11 electoral areas and nine member municipalities. The RDCK provides more than 160 services, including community facilities, fire protection and emergency services, grants, planning and land use, regional parks, resource recovery and handling, transit, water services and much more. For more information about the RDCK, visit www.rdck.ca.

-30-

For media enquiries:

Dan Elliott

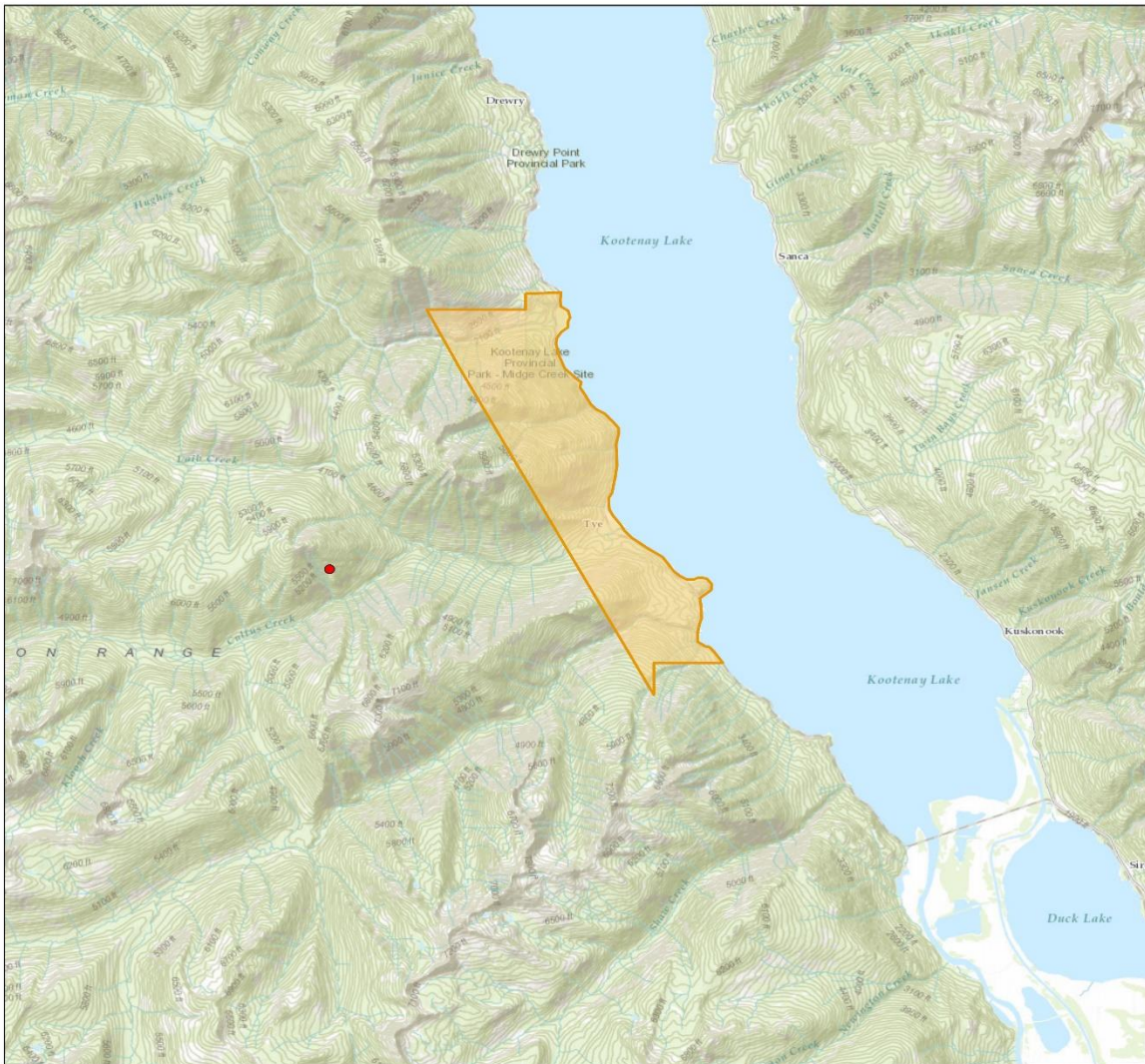
EOC Information Officer

Regional District of Central Kootenay

Tel: 250.352-7701


Email: eocinfo@rdck.bc.ca

Cultus Creek Evacuation Alert




7/16/2021, 4:48:41 PM


Active Evacuation Areas

 Evacuation Alert

BC WILDFIRE - Fire Locations Current

 Out of Control

1:150,000



City of Cranbrook, RDEK, Province of British Columbia, Esri Canada, Esri, © OpenStreetMap contributors, HERE, Garmin, USGS, NGA, EPA, USDA, NPS, AAFC, NRCan

RDCK GIS Dept
The mapping information shown are approximate and are for reference purposes only.