

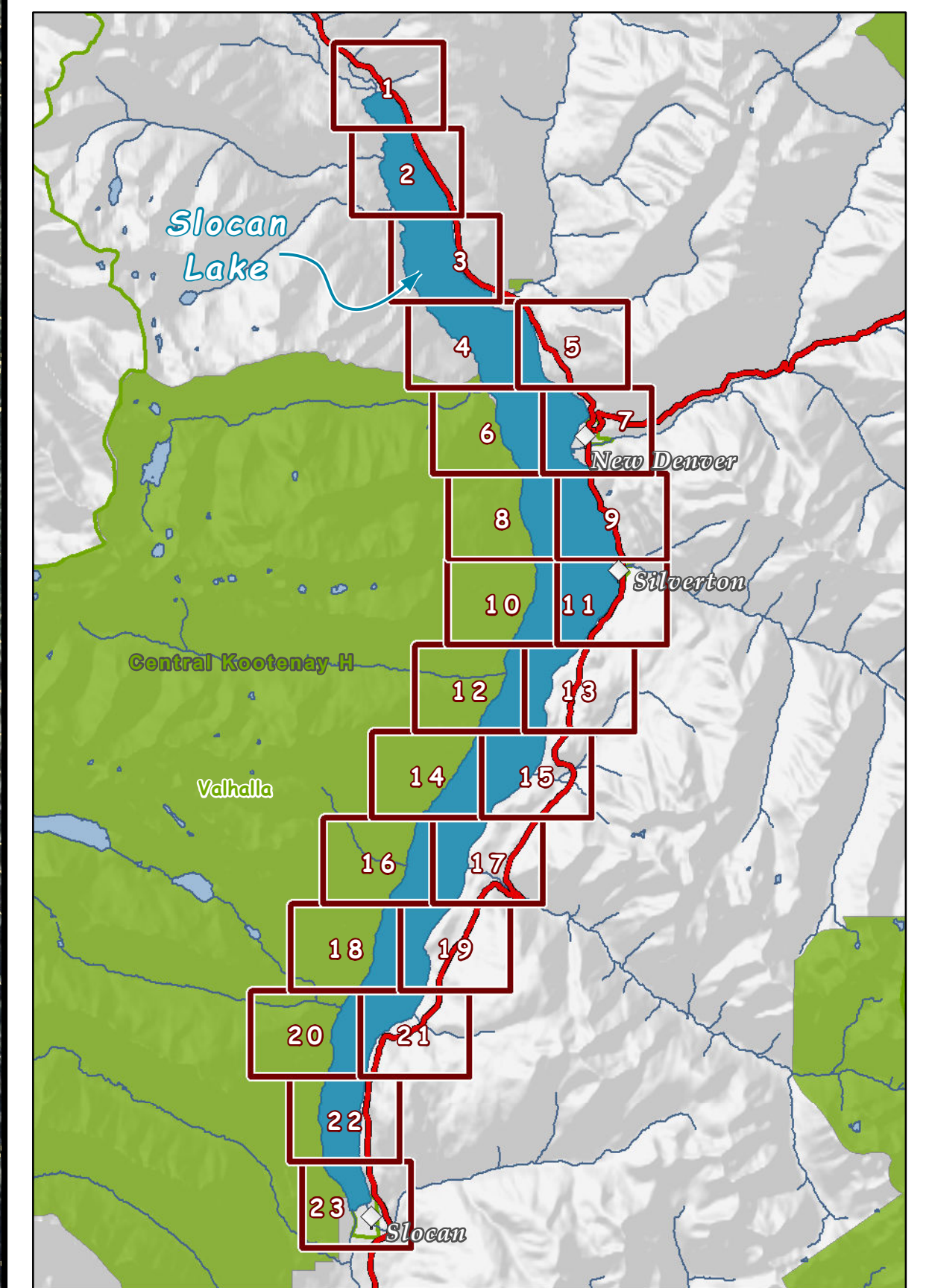
Mapsheet - 1

Shoreline Management Guidelines for Fish and Fish Habitat

Slocan Lake

Legend

- 999 Foreshore Inventory and Mapping (FIM) Segment Number
- Segment Break
- Electoral Area / Municipal Boundary
- Cadastre
- Contours
- Streams
- Creek Fan
- Stream Deltas
- Vulnerability Zone**
 - Red
 - Orange
 - Yellow
 - Grey

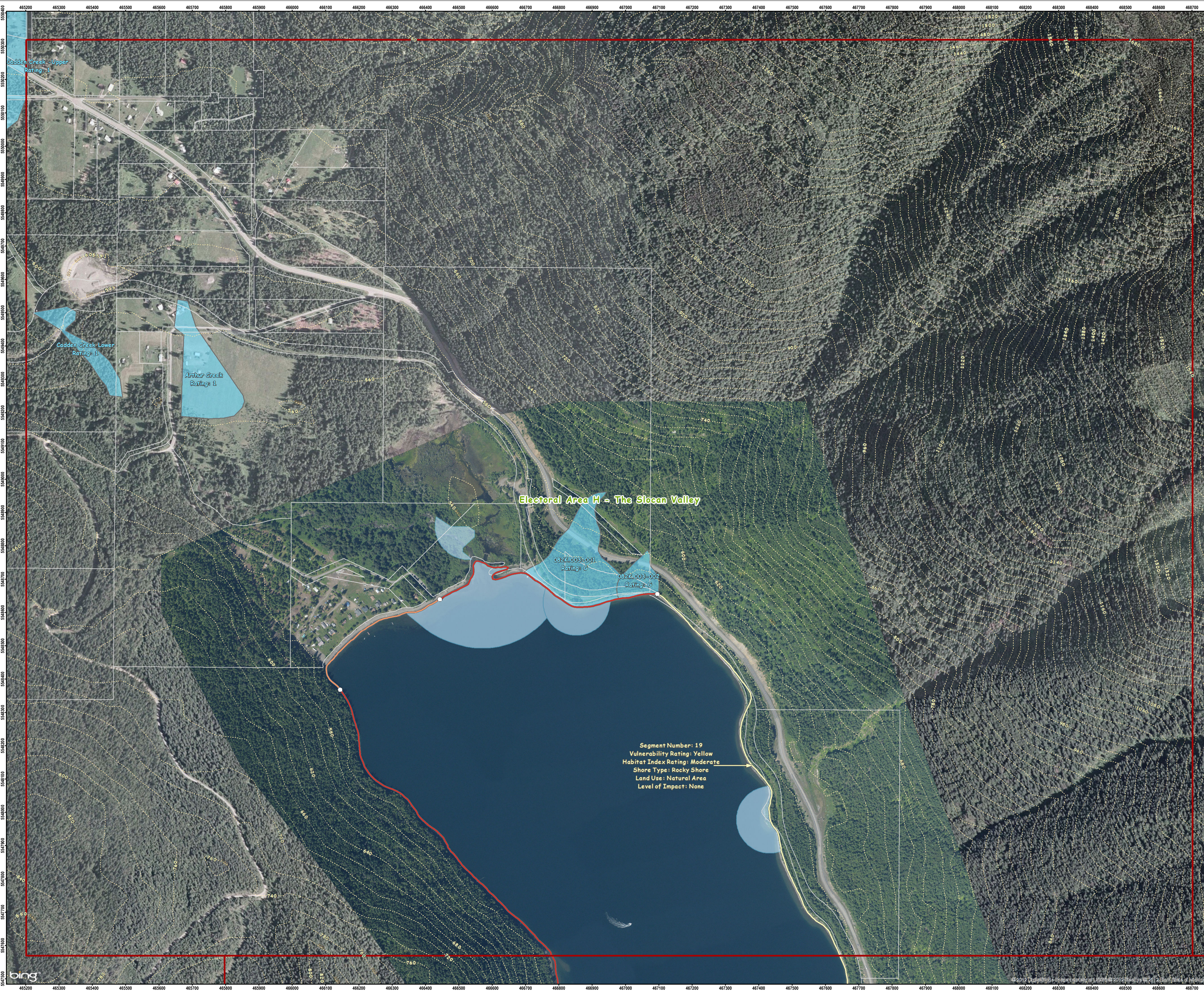
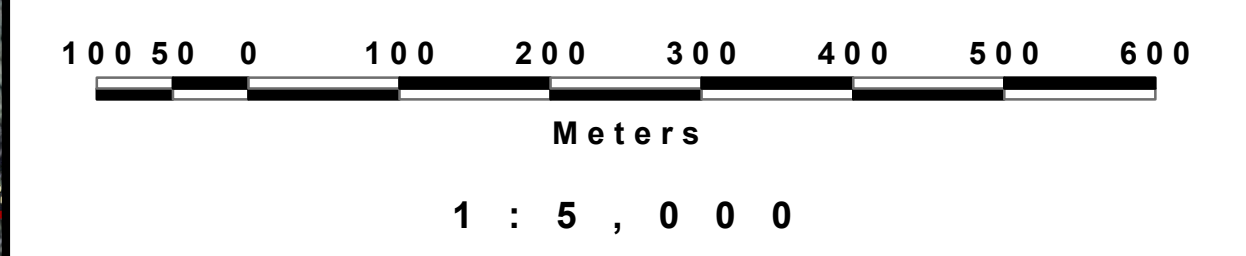



Electoral Area H - The Slocan Valley

082K.003-001
Rating: C

082K.003-002
Rating: C

Segment Number: 19
Vulnerability Rating: Yellow
Habitat Index Rating: Moderate
Shore Type: Rocky Shore
Land Use: Natural Area
Level of Impact: None



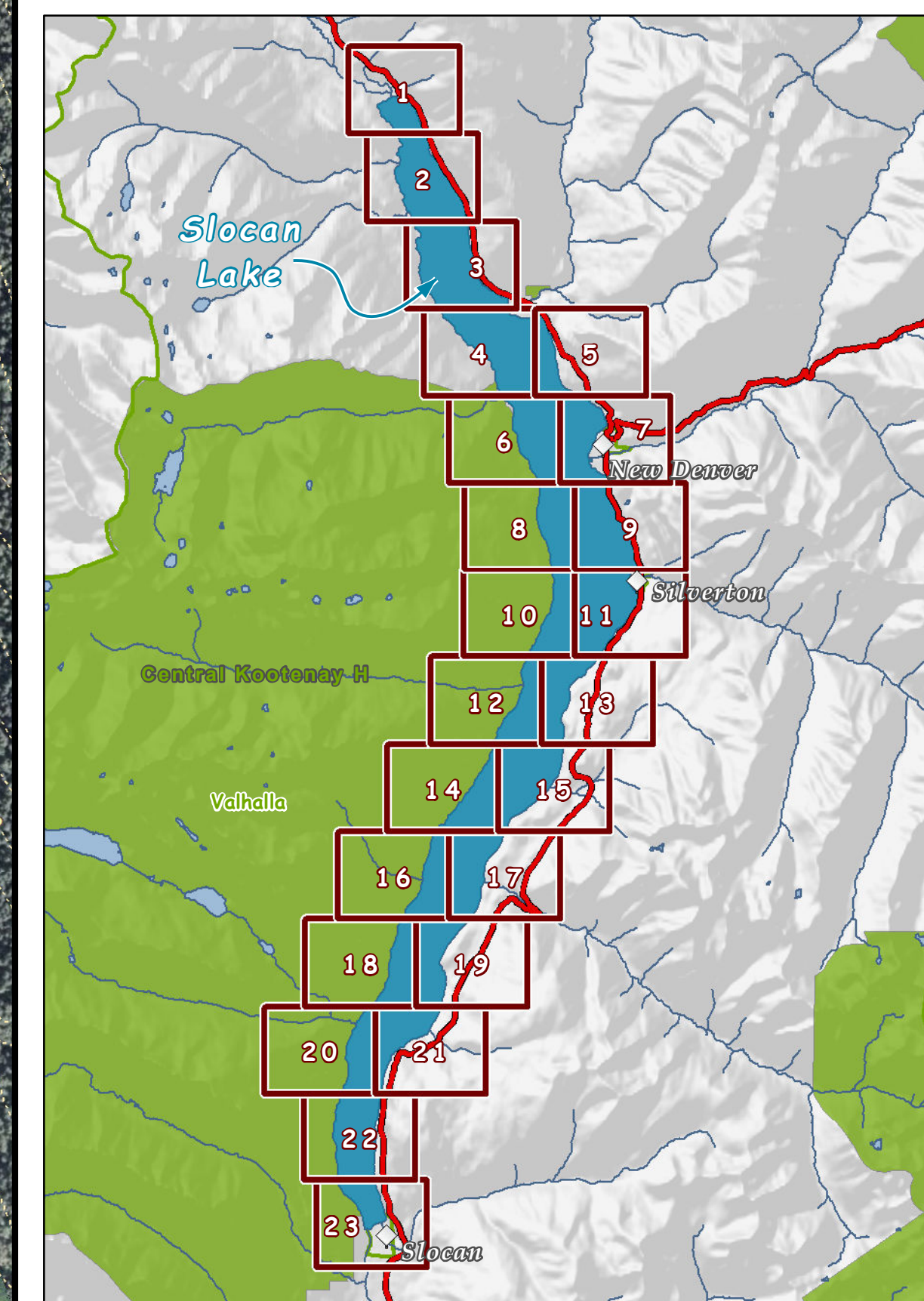
Mapsheet - 2

Shoreline Management Guidelines for Fish and Fish Habitat

Slocan Lake

Legend

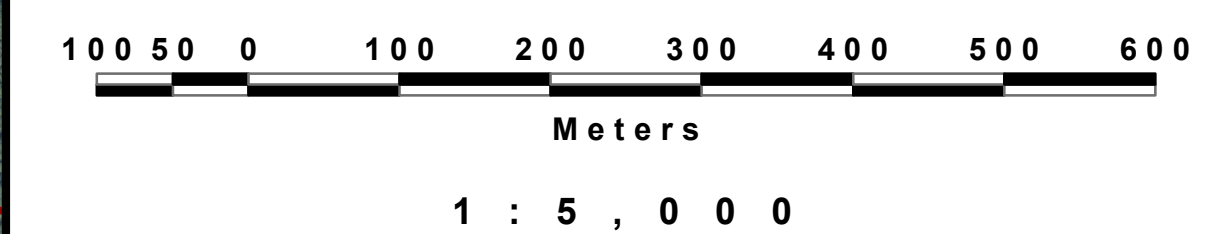
- 999 Foreshore Inventory and Mapping (FIM) Segment Number
 - Segment Break
 - Electoral Area / Municipal Boundary
 - Cadastre
 - Contours
 - Streams
 - Creek Fan
 - Stream Deltas
- Vulnerability Zone**
- Red
 - Orange
 - Yellow
 - Grey



Electoral Area H - The Slocan Valley

Segment Number: 22
 Vulnerability Rating: Red
 Habitat Index Rating: Very High
 Shore Type: Rocky Shore
 Land Use: Natural Area
 Level of Impact: None

Segment Number: 23
 Vulnerability Rating: Red
 Habitat Index Rating: Very High
 Shore Type: Gravel
 Land Use: Natural Area
 Level of Impact: None



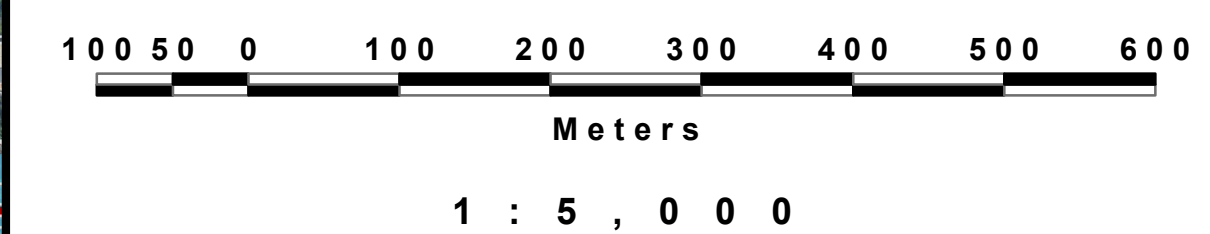
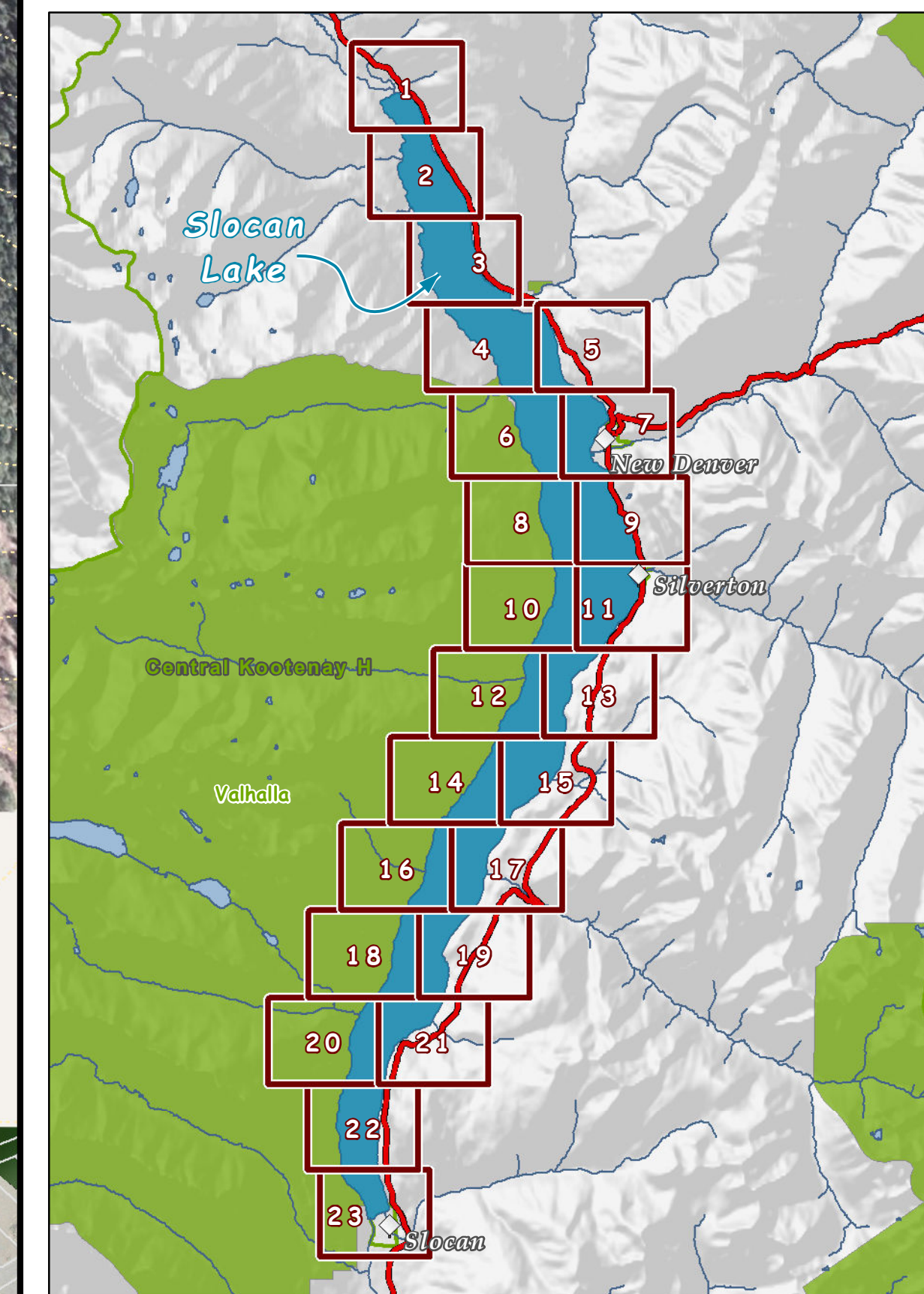
Mapsheet - 3

Shoreline Management Guidelines for Fish and Fish Habitat

Slocan Lake

Legend

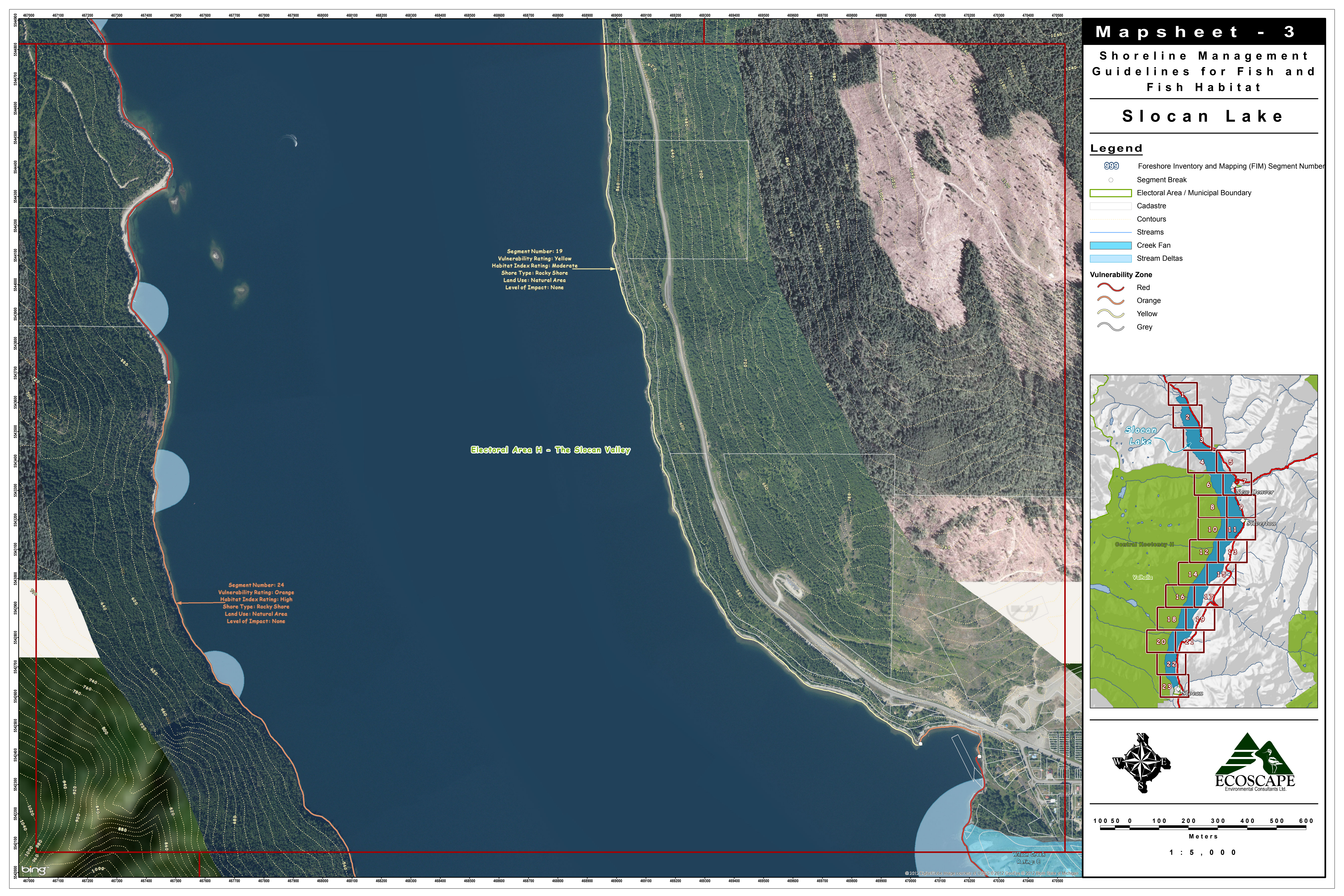
- 999 Foreshore Inventory and Mapping (FIM) Segment Number
 - Segment Break
 - Electoral Area / Municipal Boundary
 - Cadastre
 - Contours
 - Streams
 - Creek Fan
 - Stream Deltas
- Vulnerability Zone**
- Red
 - Orange
 - Yellow
 - Grey



Segment Number: 19
 Vulnerability Rating: Yellow
 Habitat Index Rating: Moderate
 Shore Type: Rocky Shore
 Land Use: Natural Area
 Level of Impact: None

Electoral Area H - The Slocan Valley

Segment Number: 24
 Vulnerability Rating: Orange
 Habitat Index Rating: High
 Shore Type: Rocky Shore
 Land Use: Natural Area
 Level of Impact: None



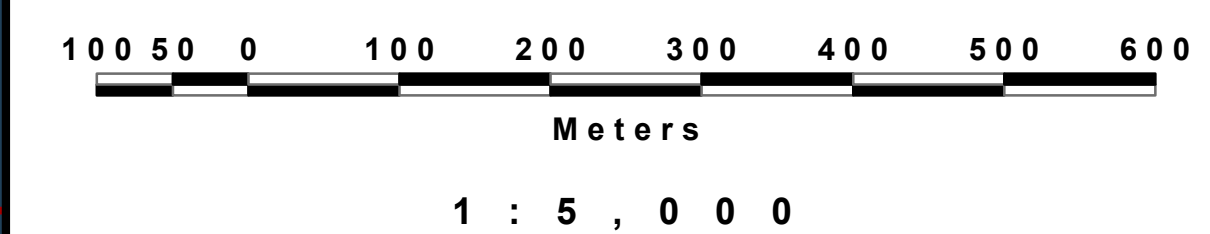
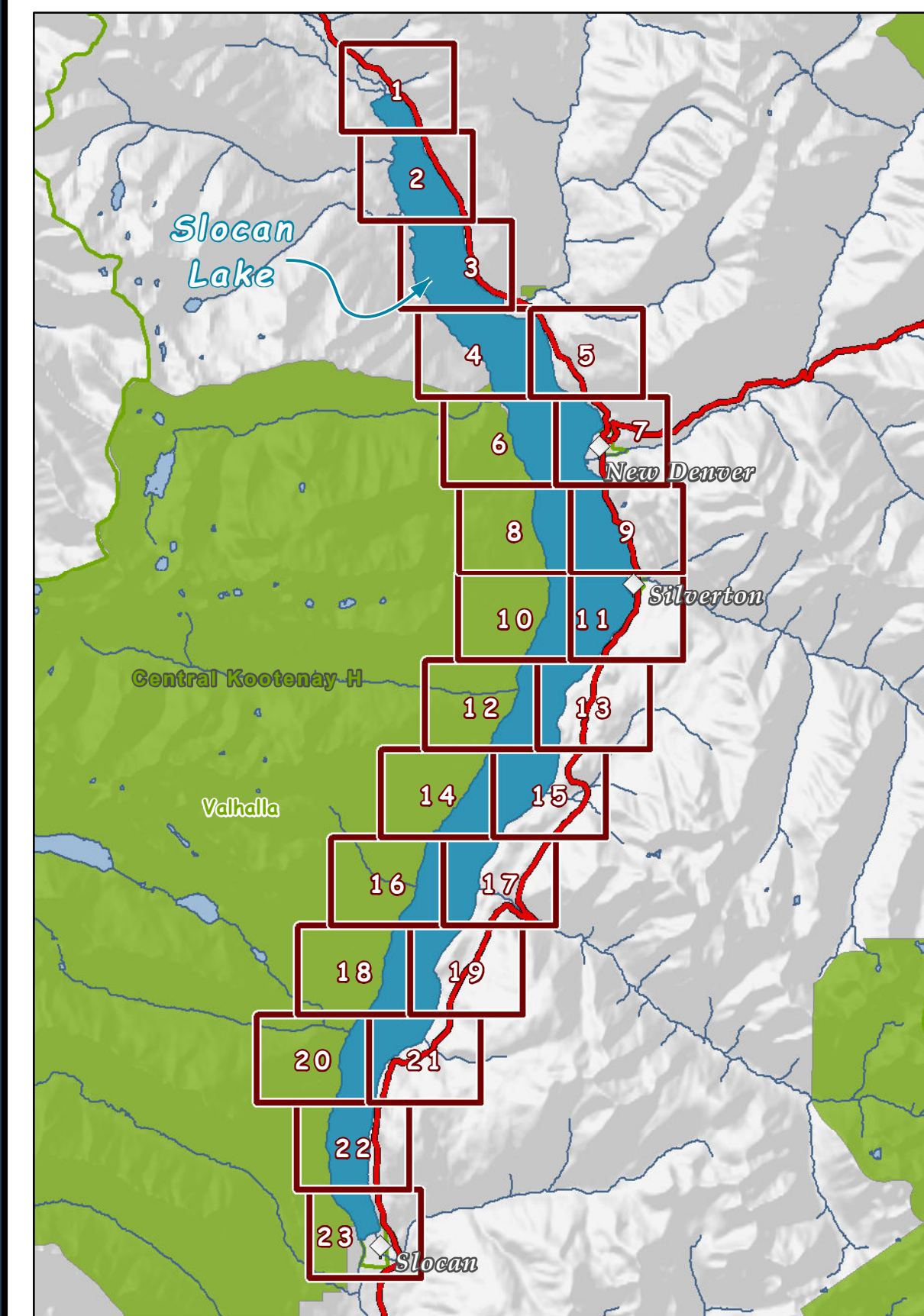
Mapsheet - 4

Shoreline Management Guidelines for Fish and Fish Habitat

Slocan Lake

Legend

- 999 Foreshore Inventory and Mapping (FIM) Segment Number
- Segment Break
- Electoral Area / Municipal Boundary
- Cadastral
- Contours
- Streams
- Creek Fan
- Stream Deltas
- Vulnerability Zone**
 - Red
 - Orange
 - Yellow
 - Grey



Mapsheet - 5

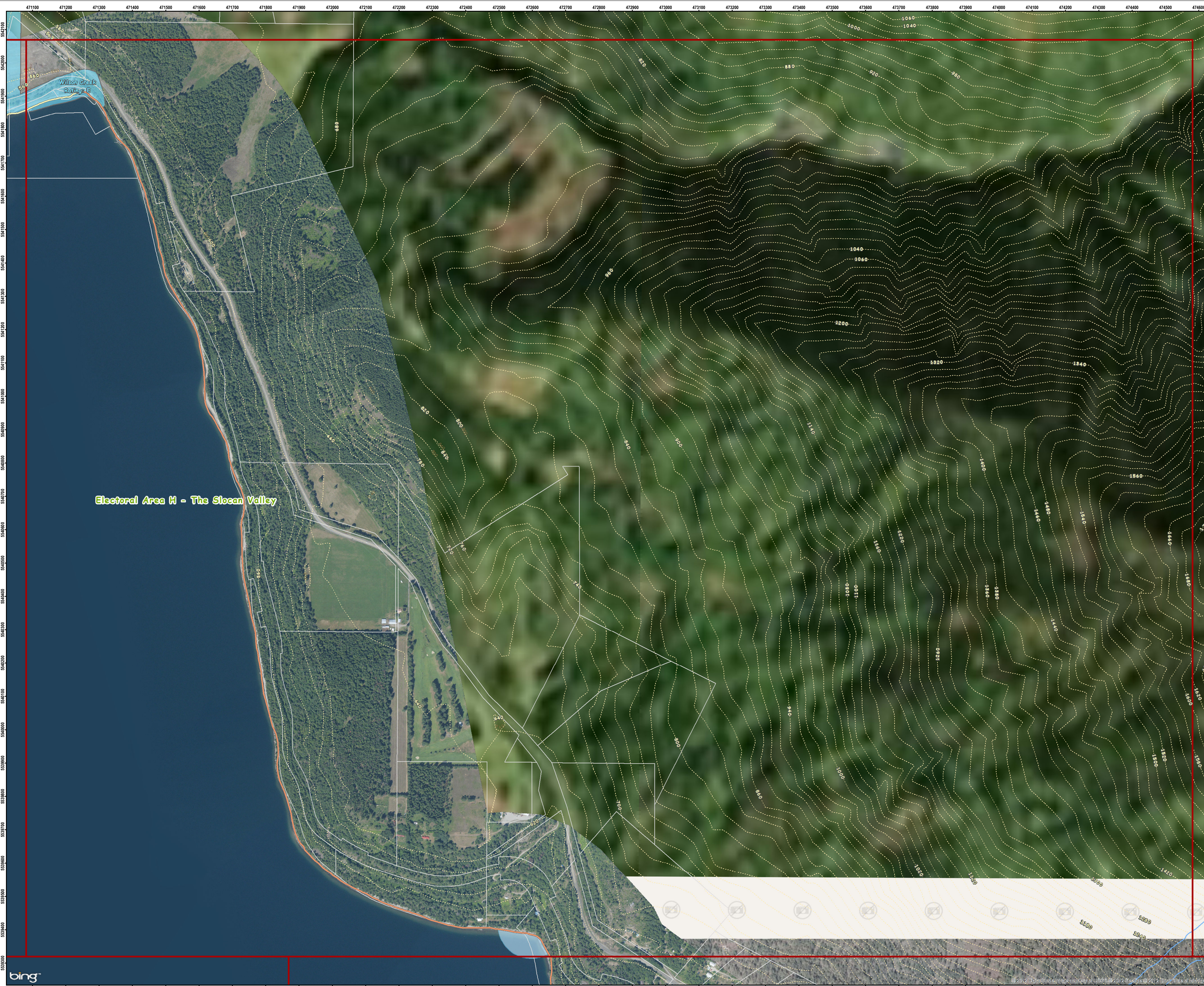
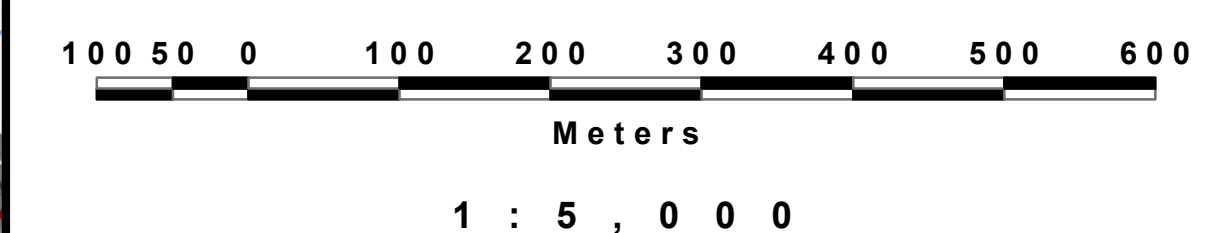
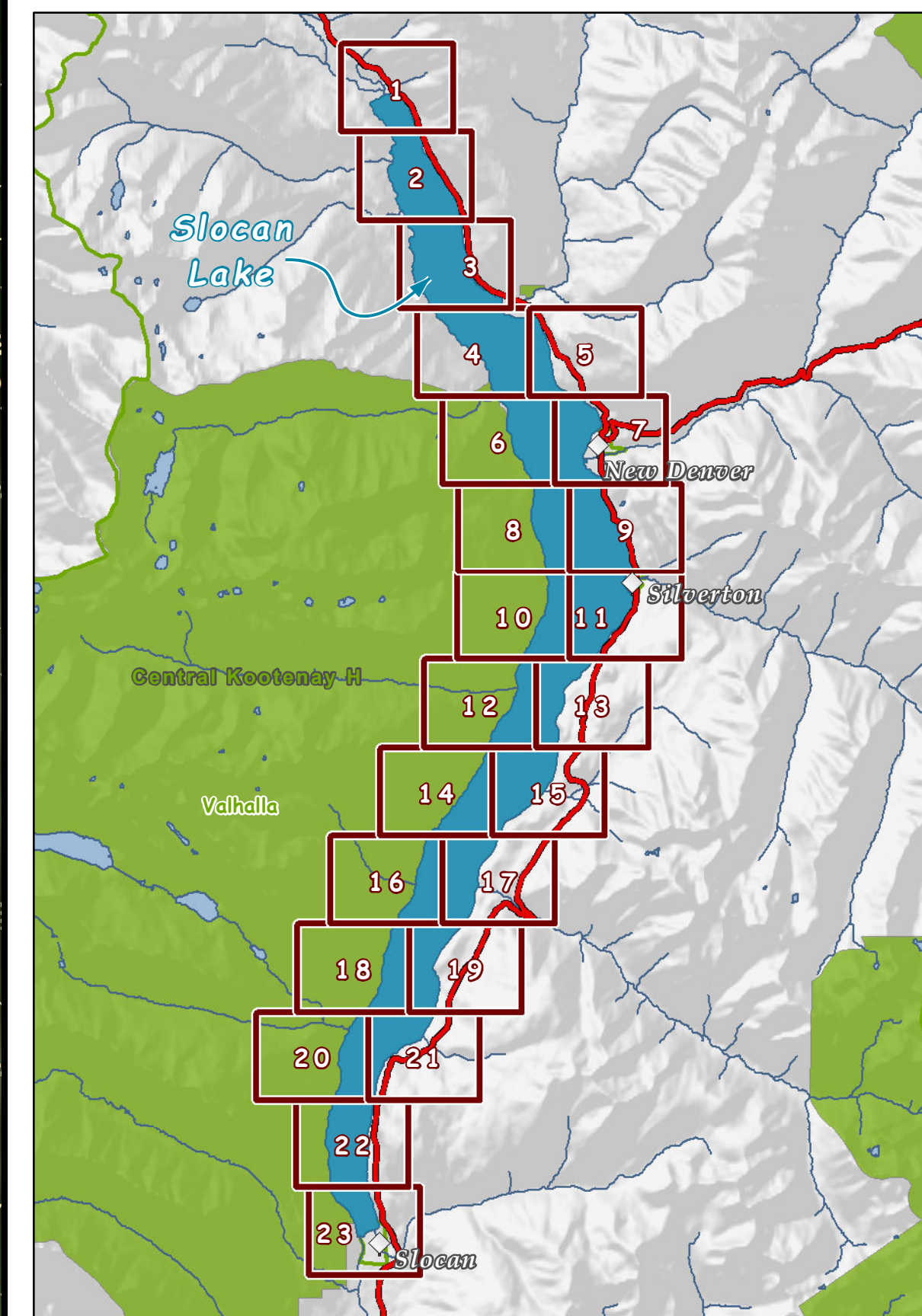
Shoreline Management Guidelines for Fish and Fish Habitat

Slocan Lake

Legend

- Foreshore Inventory and Mapping (FIM) Segment Number
- Segment Break
- Electoral Area / Municipal Boundary
- Cadastre
- Contours
- Streams
- Creek Fan
- Stream Deltas
- Vulnerability Zone**
 - Red
 - Orange
 - Yellow
 - Grey

Electoral Area H - The Slocan Valley



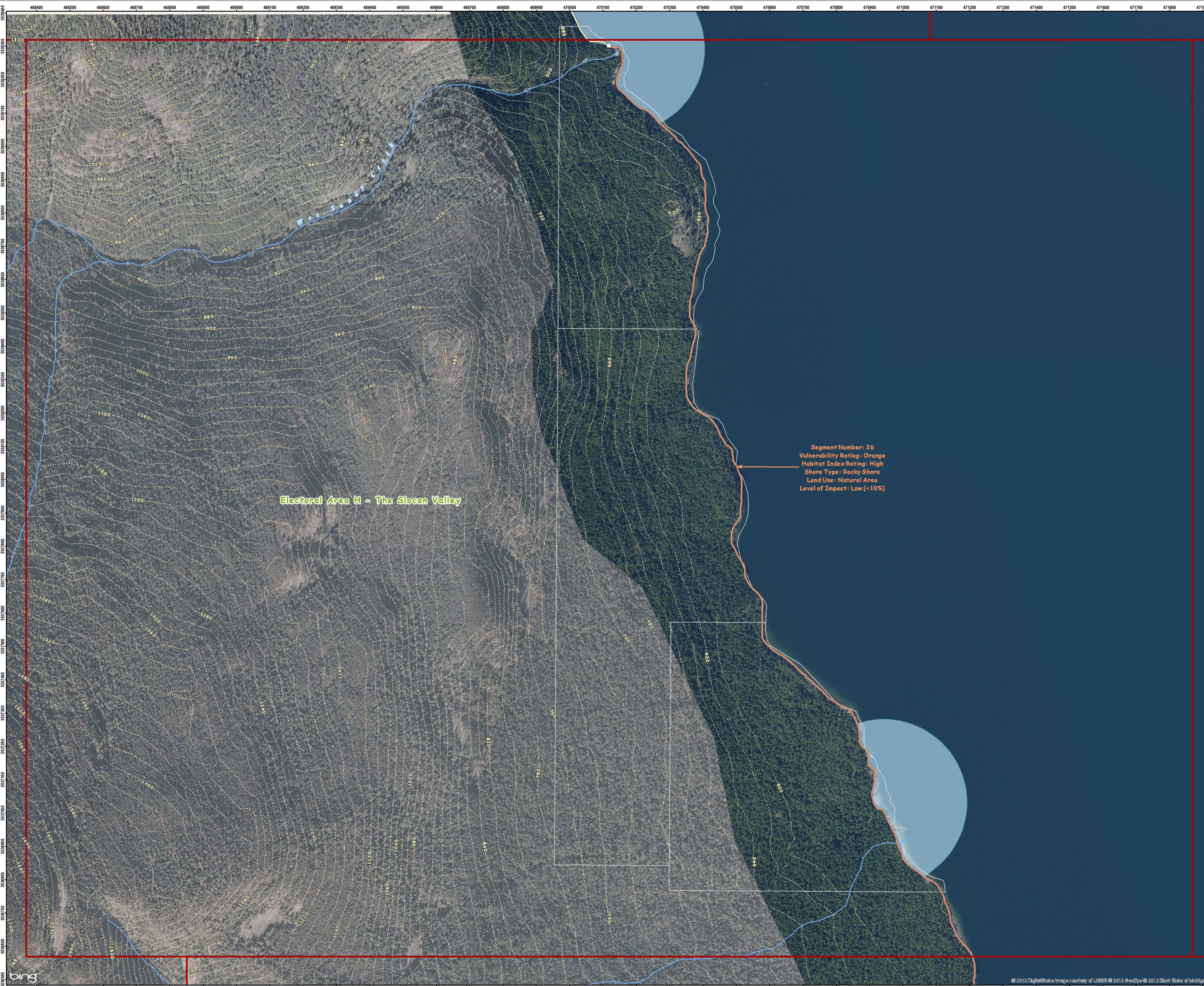
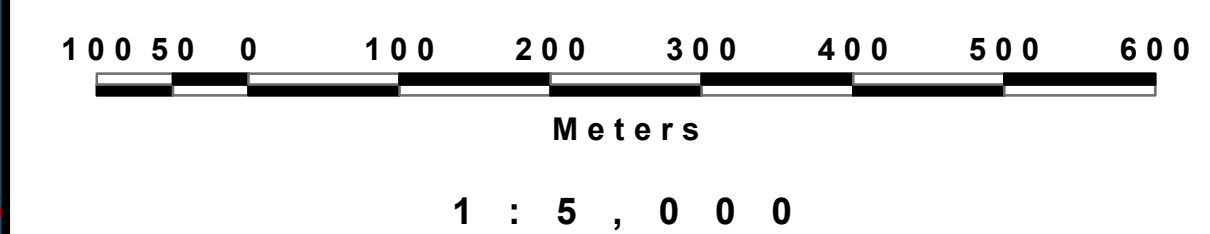

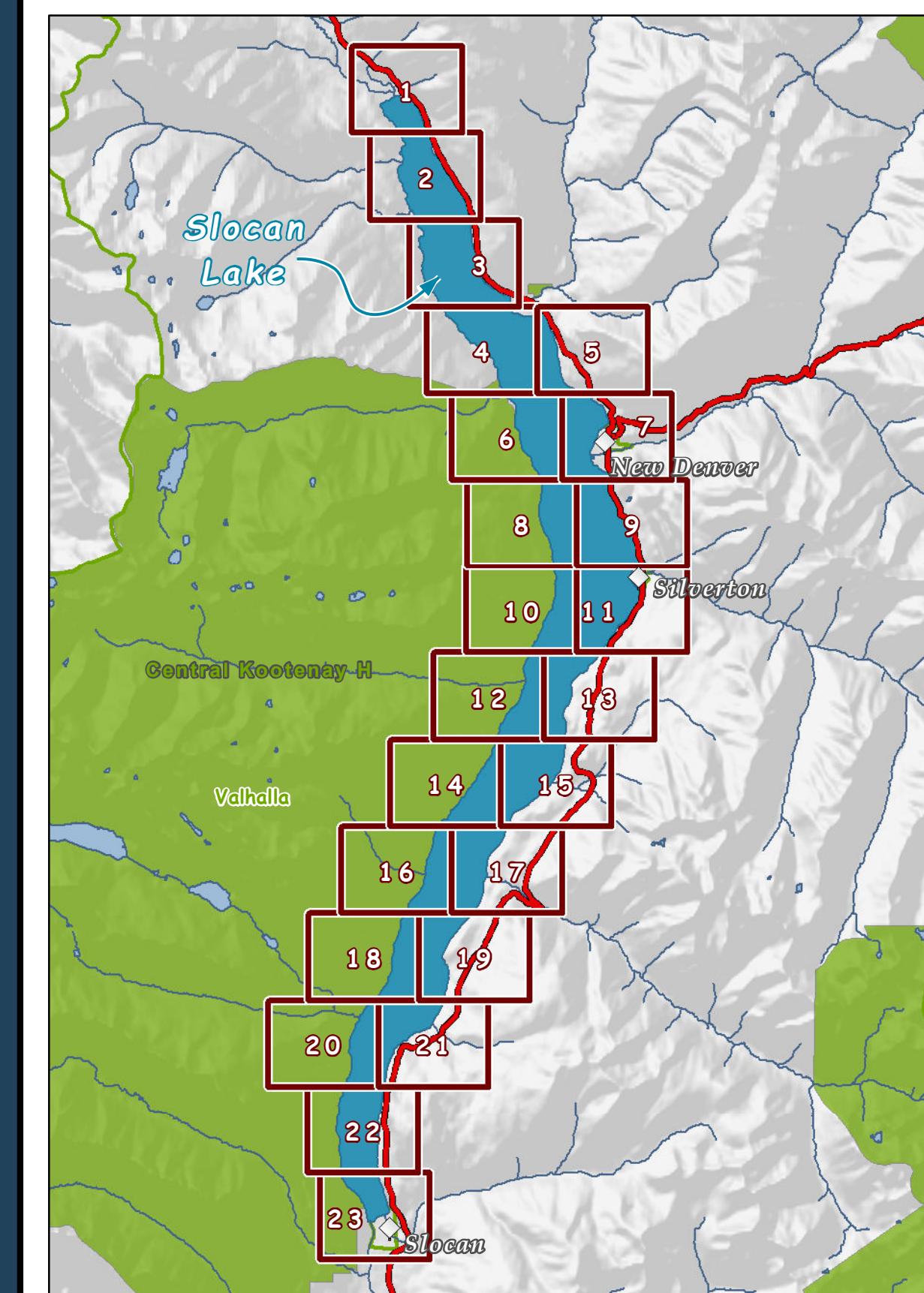
Mapsheet - 6

Shoreline Management Guidelines for Fish and Fish Habitat

Slocan Lake

Legend

- 999 Foreshore Inventory and Mapping (FIM) Segment Number
 - Segment Break
 - Electoral Area / Municipal Boundary
 - Cadastre
 - Contours
 - Streams
 - Creek Fan
 - Stream Deltas
- Vulnerability Zone**
- Red
 - Orange
 - Yellow
 - Grey



Mapsheet - 7

Shoreline Management Guidelines for Fish and Fish Habitat

Slocan Lake

Legend

- 999 Foreshore Inventory and Mapping (FIM) Segment Number
- Segment Break
- Electoral Area / Municipal Boundary
- Cadastre
- Contours
- Streams
- Creek Fan
- Stream Deltas
- Vulnerability Zone**
 - Red
 - Orange
 - Yellow
 - Grey

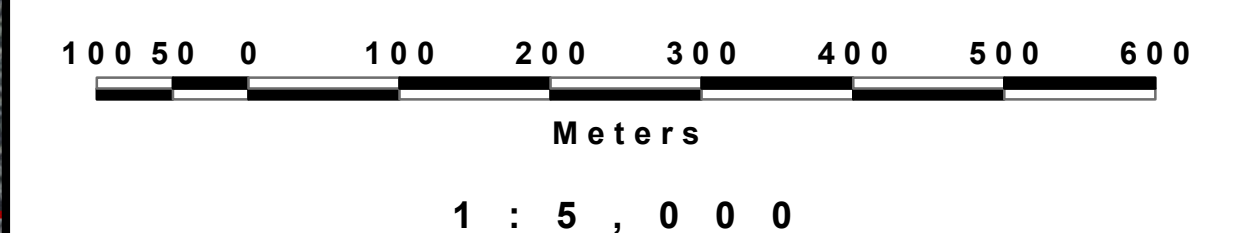

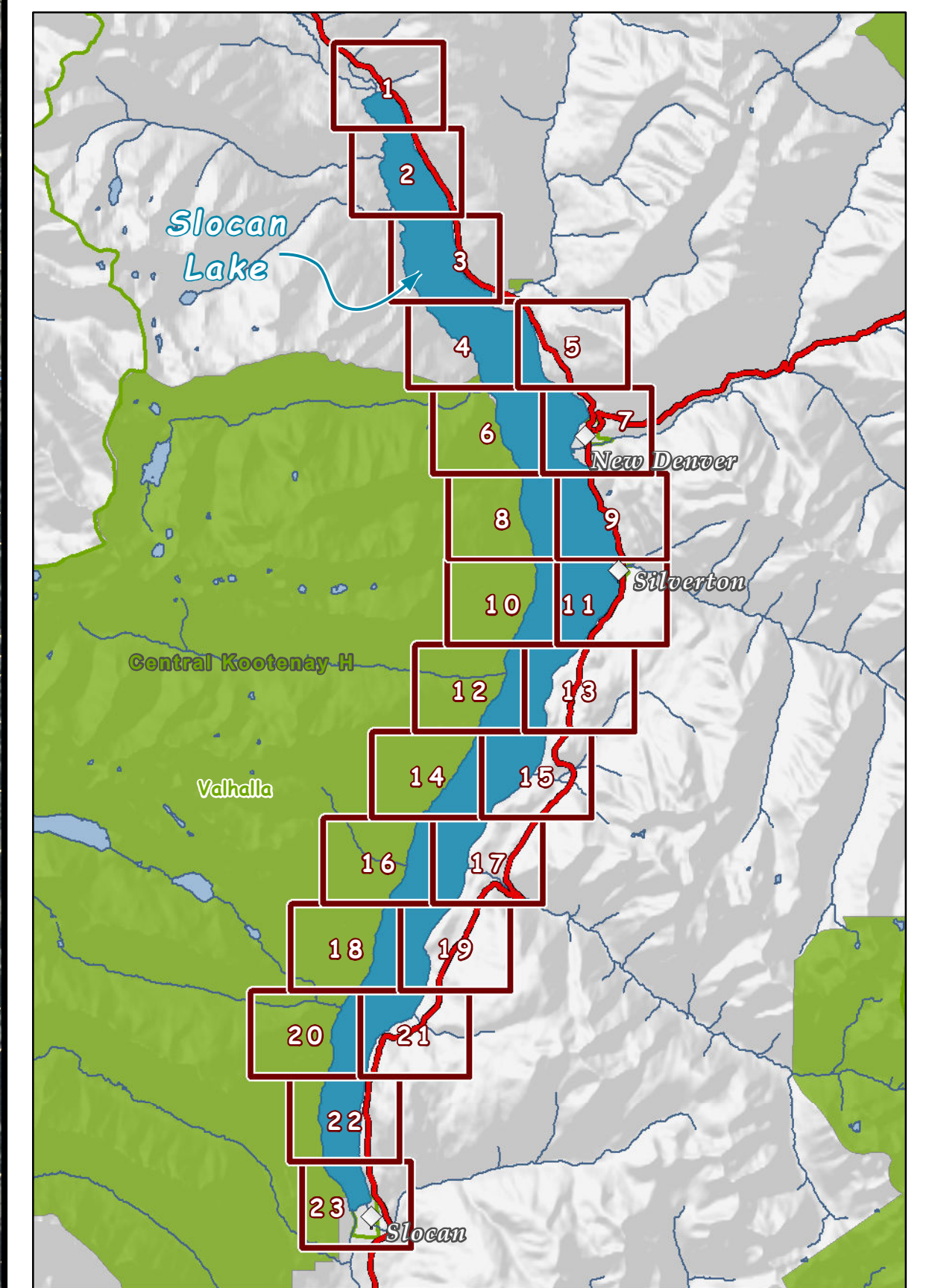
Segment Number: 13
Vulnerability Rating: Orange
Habitat Index Rating: High
Shore Type: Rocky Shore
Land Use: Natural Area
Level of Impact: Low (<10%)

Electoral Area H - The Slocan Valley

New Denver

Carpenter Creek - Lower Half
Rating: 1

Carpenter Creek - Upper Half
Rating: 5



Mapsheet - 8

Shoreline Management Guidelines for Fish and Fish Habitat

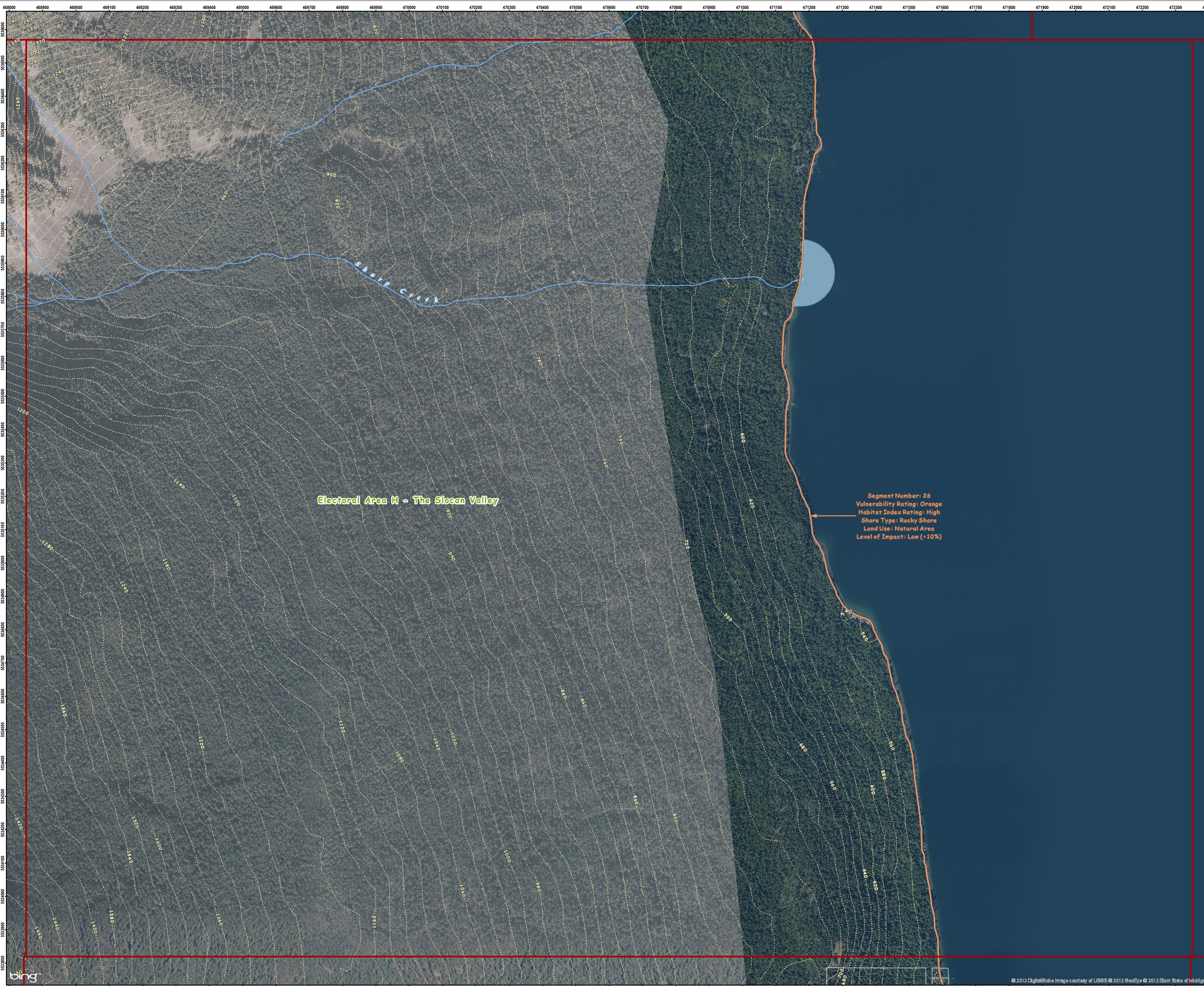
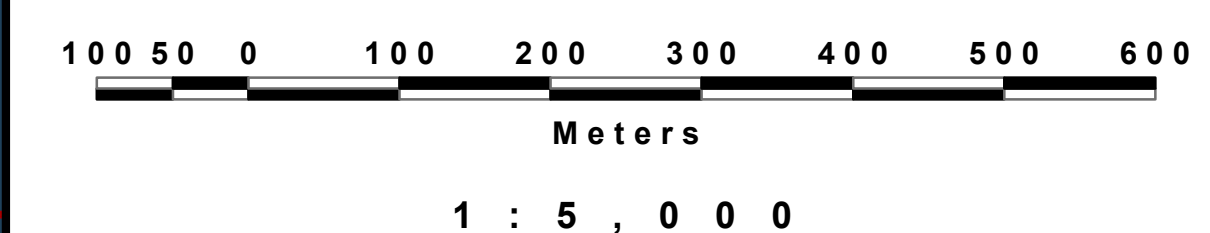
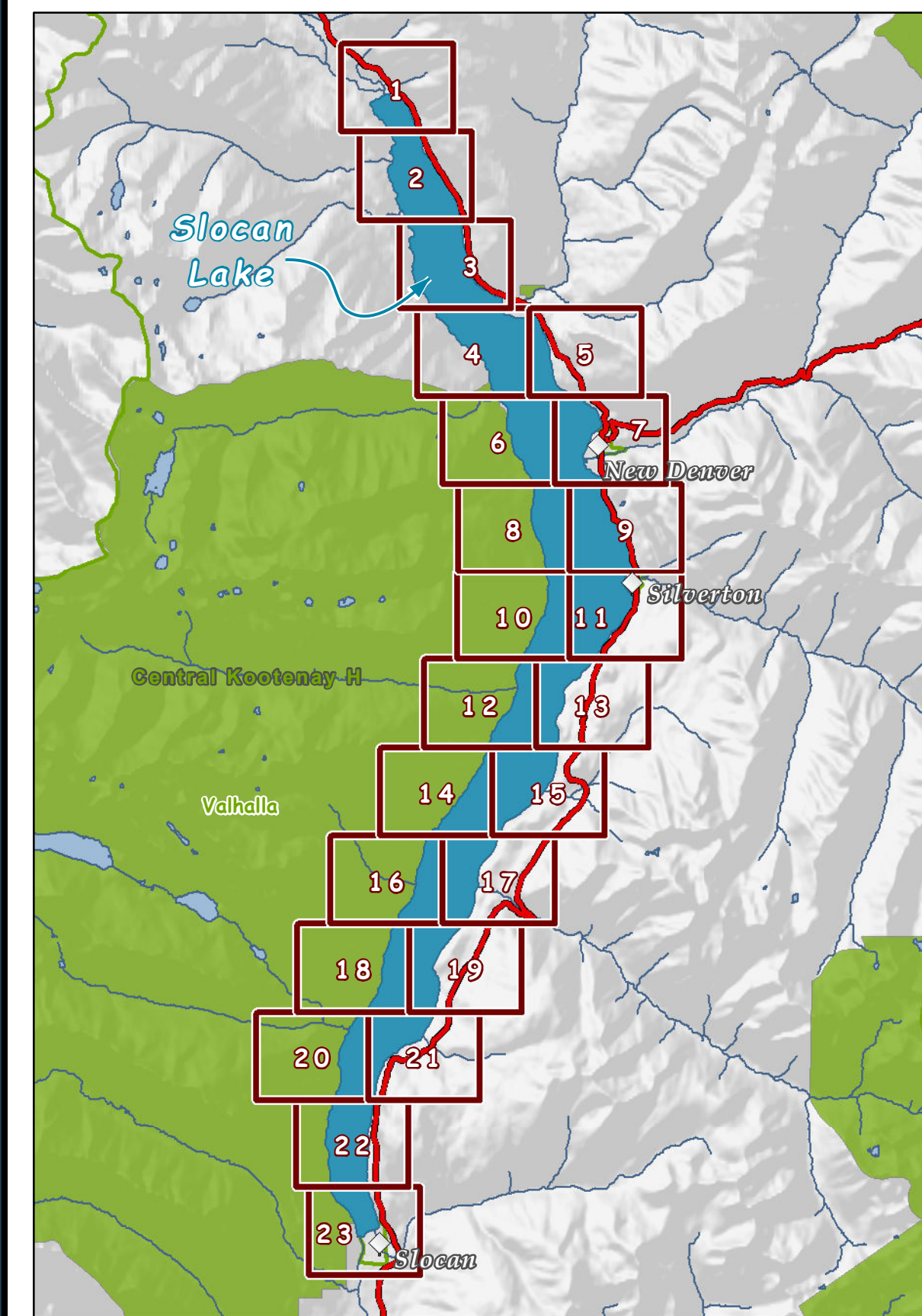
Slocan Lake

Legend

- 999 Foreshore Inventory and Mapping (FIM) Segment Number
- Segment Break
- ▭ Electoral Area / Municipal Boundary
- ▭ Cadastre
- Contours
- Streams
- ▭ Creek Fan
- ▭ Stream Deltas
- Vulnerability Zone**
 - Red
 - Orange
 - Yellow
 - Grey

Electoral Area H - The Slocan Valley

Segment Number: 26
Vulnerability Rating: Orange
Habitat Index Rating: High
Shore Type: Rocky Shore
Land Use: Natural Area
Level of Impact: Low (<10%)



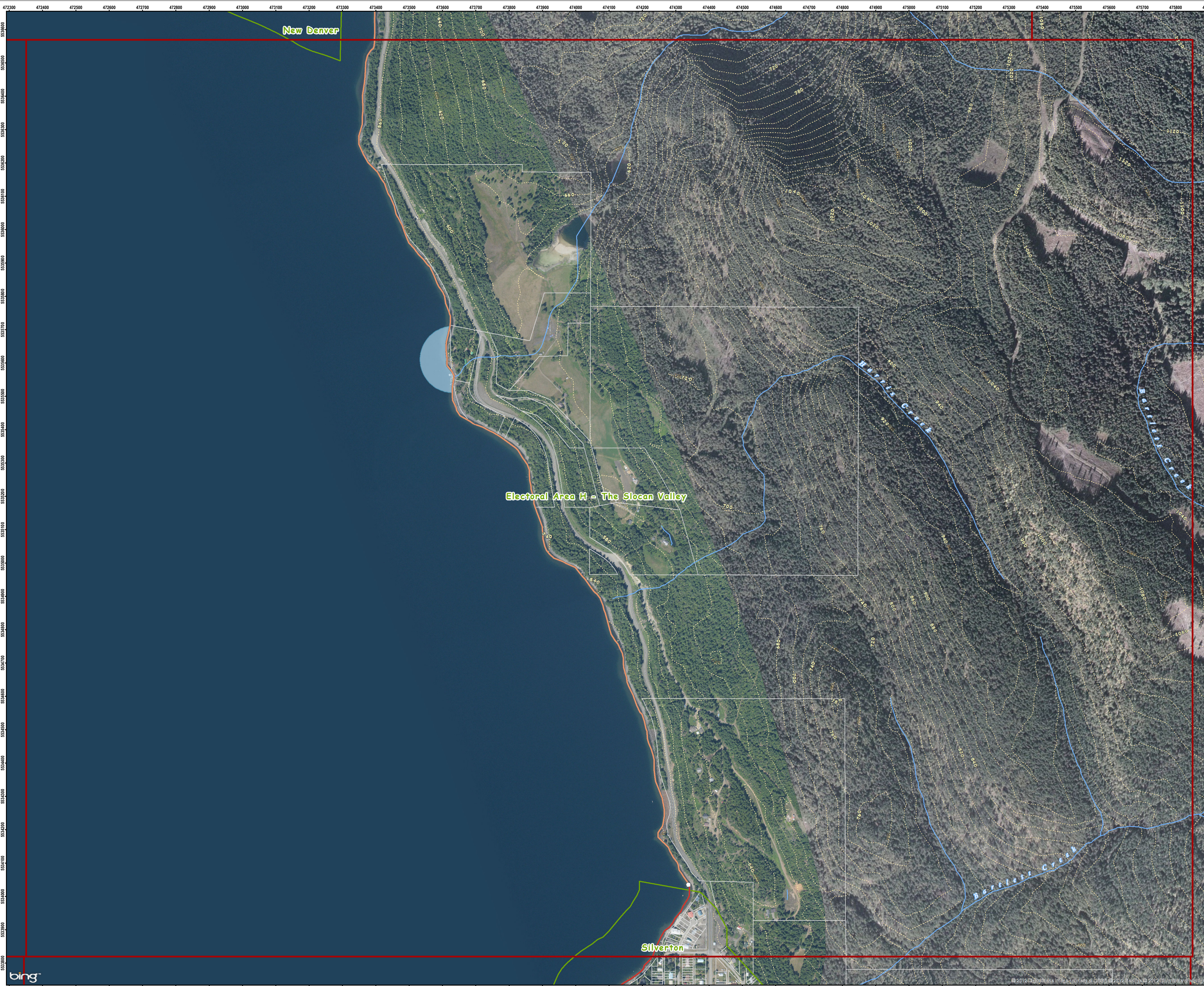
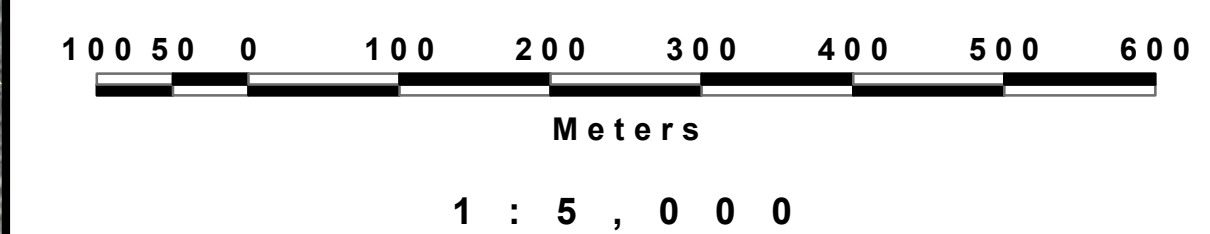

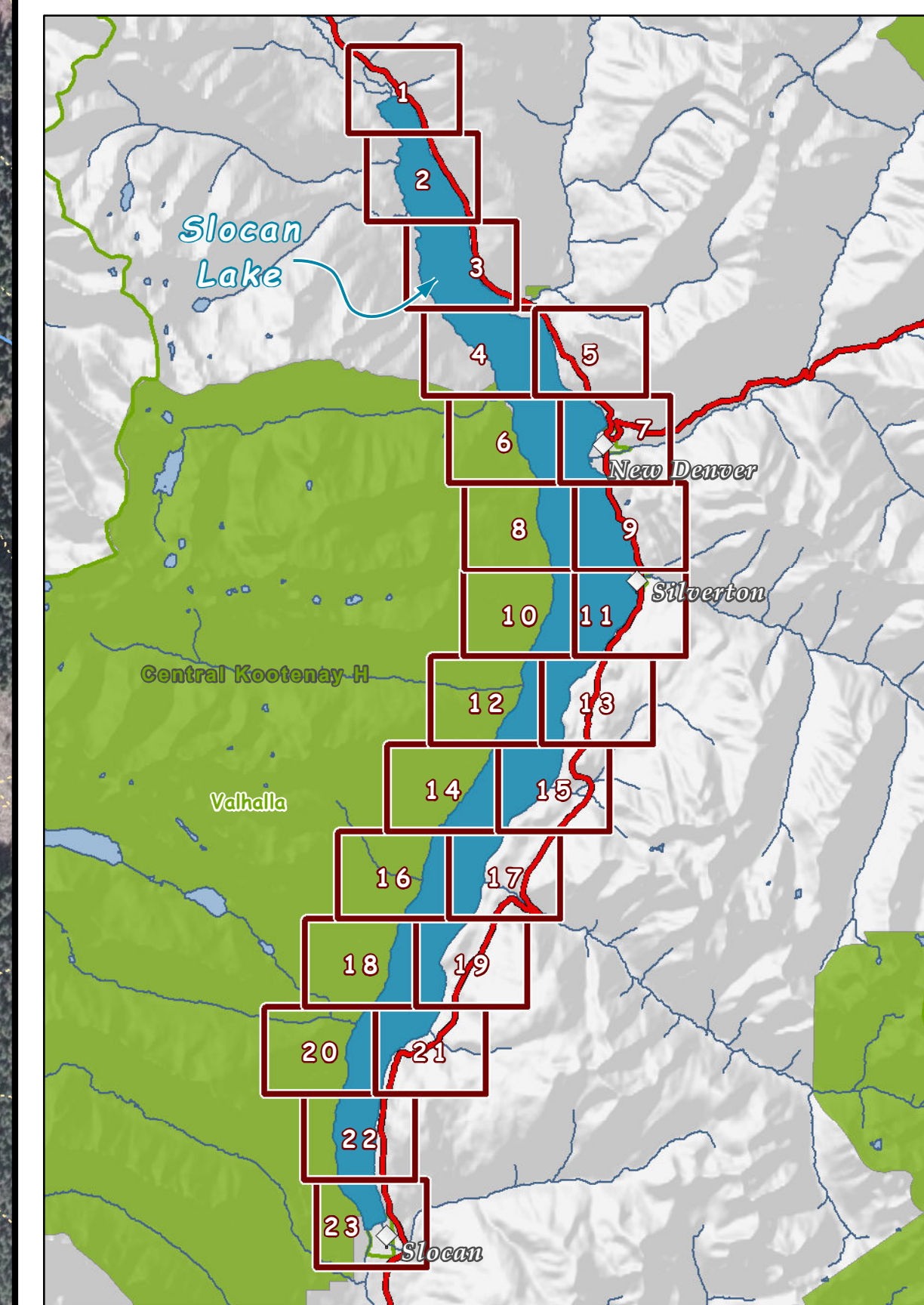
Mapsheet - 9

Shoreline Management Guidelines for Fish and Fish Habitat

Slocan Lake

Legend

- 999 Foreshore Inventory and Mapping (FIM) Segment Number
- Segment Break
- Electoral Area / Municipal Boundary
- Cadastrate
- Contours
- Streams
- Creek Fan
- Stream Deltas
- Vulnerability Zone**
 - Red
 - Orange
 - Yellow
 - Grey



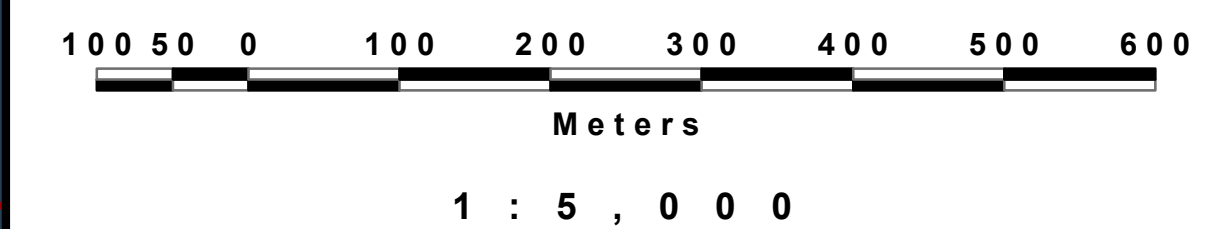
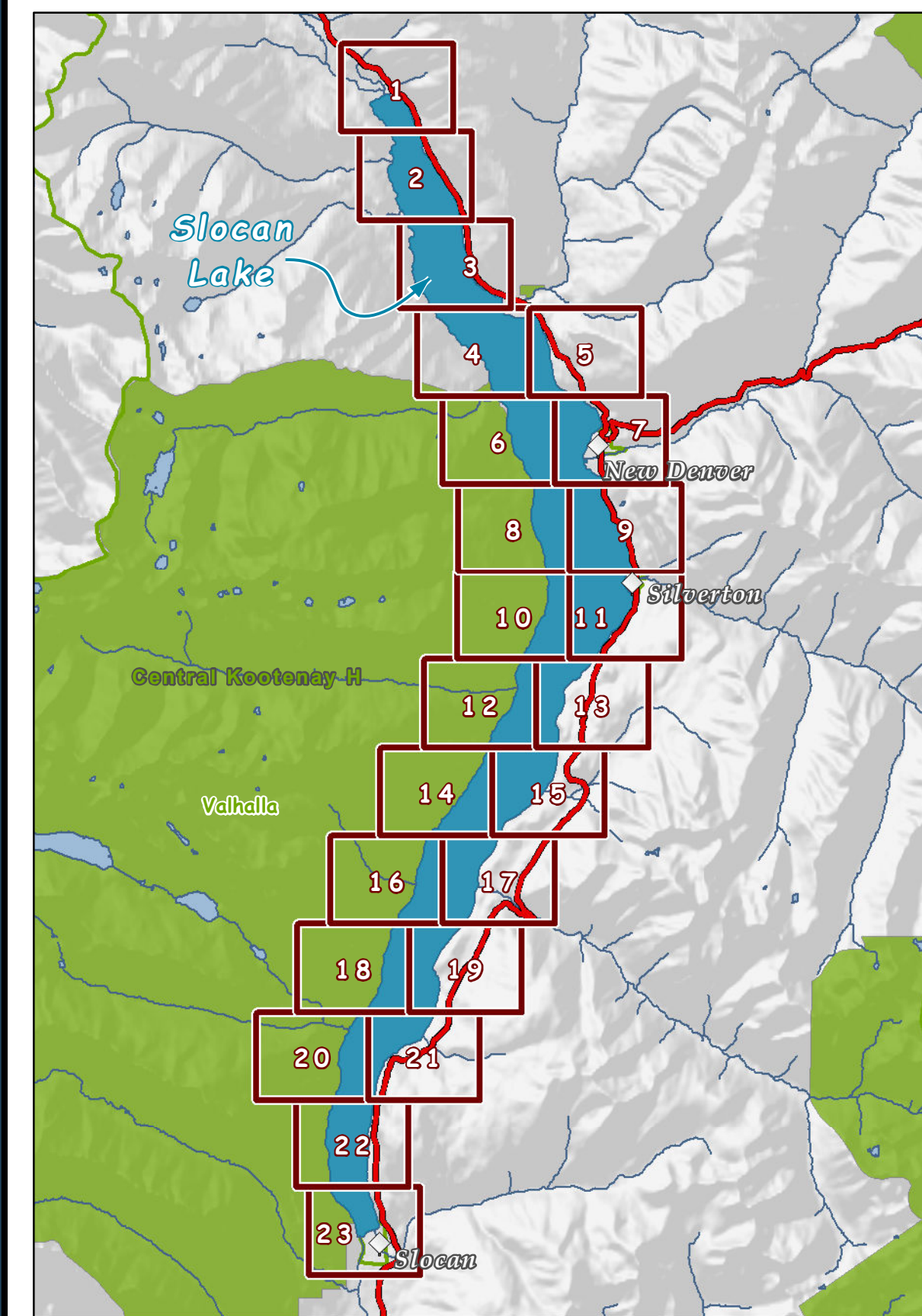
Slocan Lake

Legend

- 999 Foreshore Inventory and Mapping (FIM) Segment Number
 - Segment Break
 - █ Electoral Area / Municipal Boundary
 - ▭ Cadastre
 - Contours
 - Streams
 - █ Creek Fan
 - █ Stream Deltas
- Vulnerability Zone**
- Red
 - Orange
 - Yellow
 - Grey

Electoral Area H - The Slocan Valley

Segment Number: 26
Vulnerability Rating: Orange
Habitat Index Rating: High
Shore Type: Rocky Shore
Land Use: Natural Area
Level of Impact: Low (<10%)

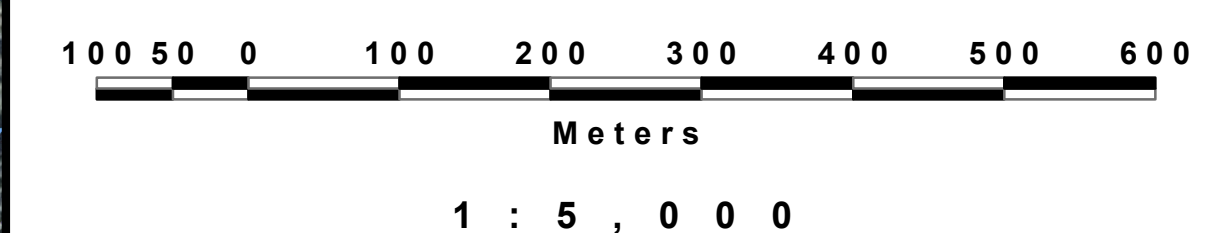
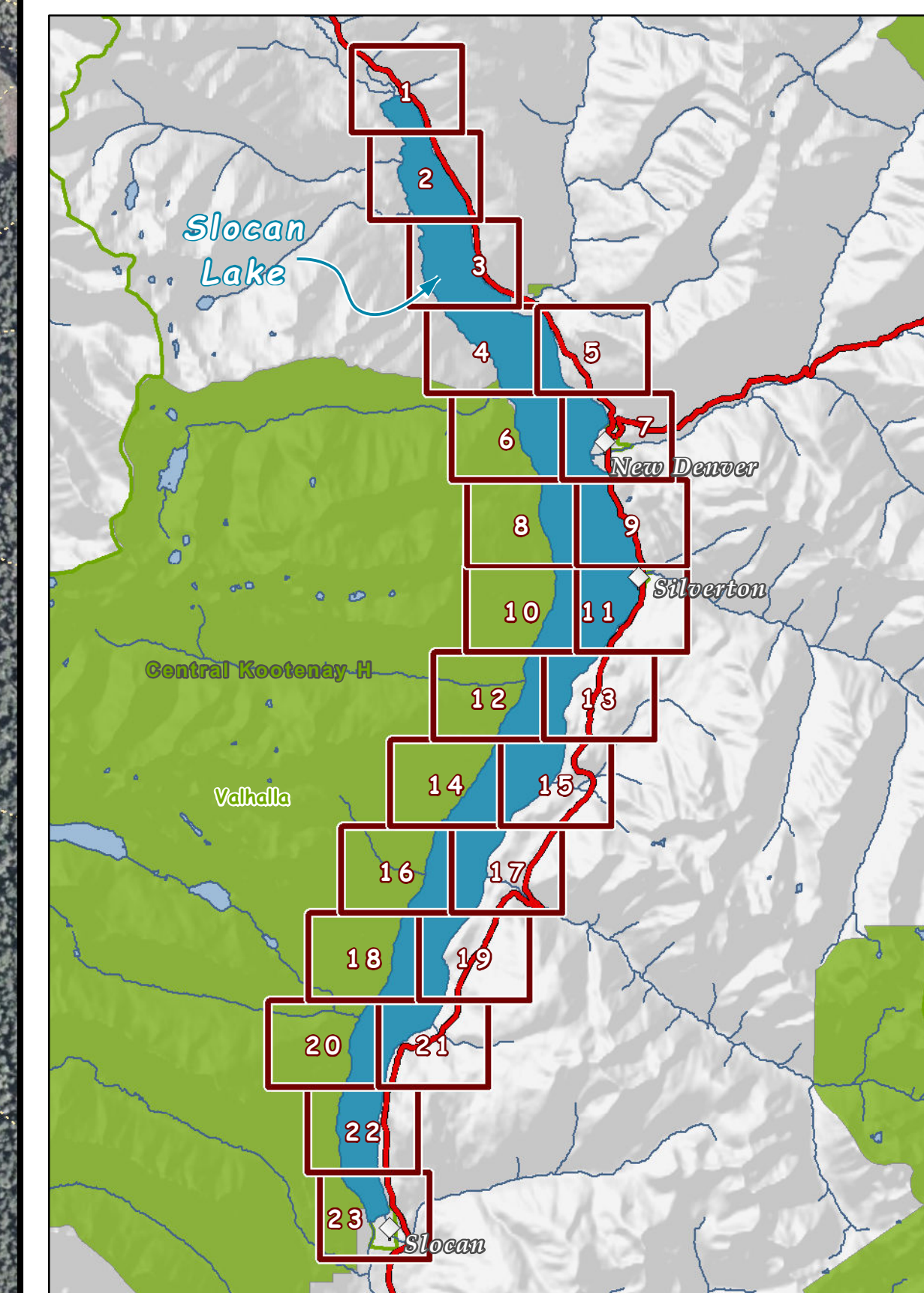


Shoreline Management Guidelines for Fish and Fish Habitat

Slocan Lake

Legend

- 999 Foreshore Inventory and Mapping (FIM) Segment Number
 - Segment Break
 - Electoral Area / Municipal Boundary
 - Cadastral
 - Contours
 - Streams
 - Creek Fan
 - Stream Deltas
- Vulnerability Zone**
- Red
 - Orange
 - Yellow
 - Grey

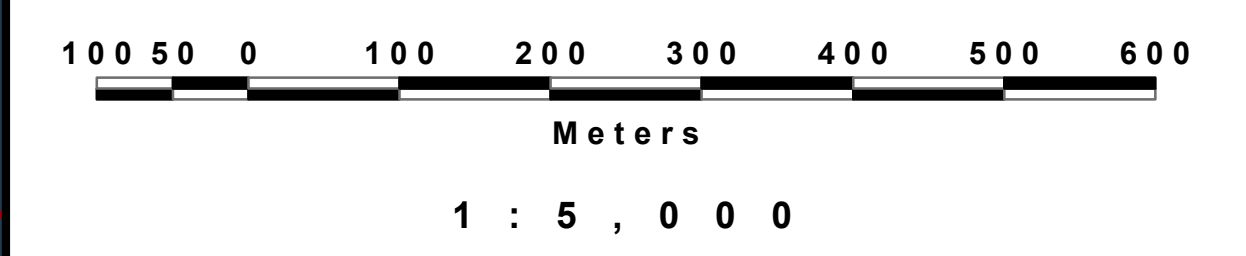

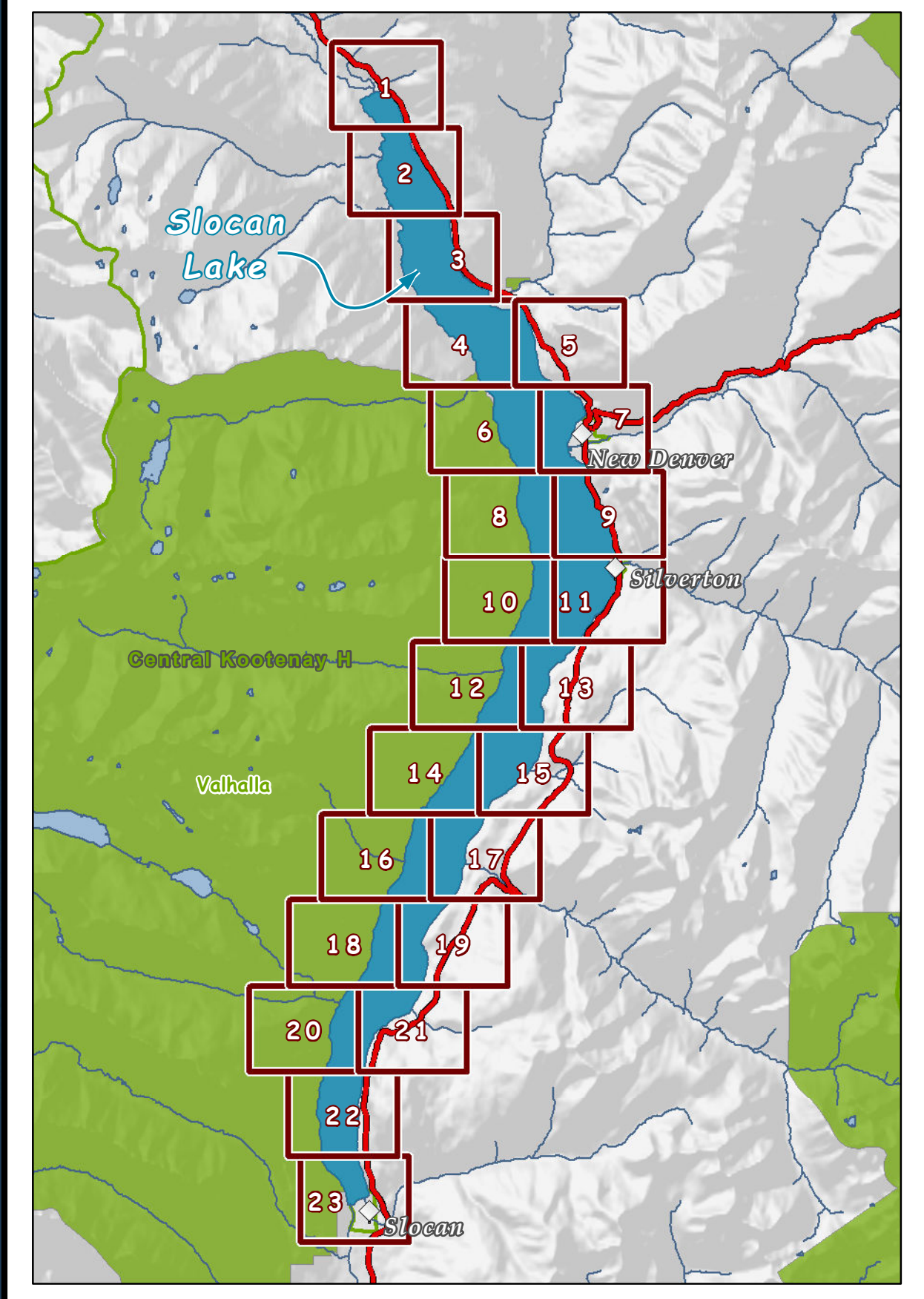
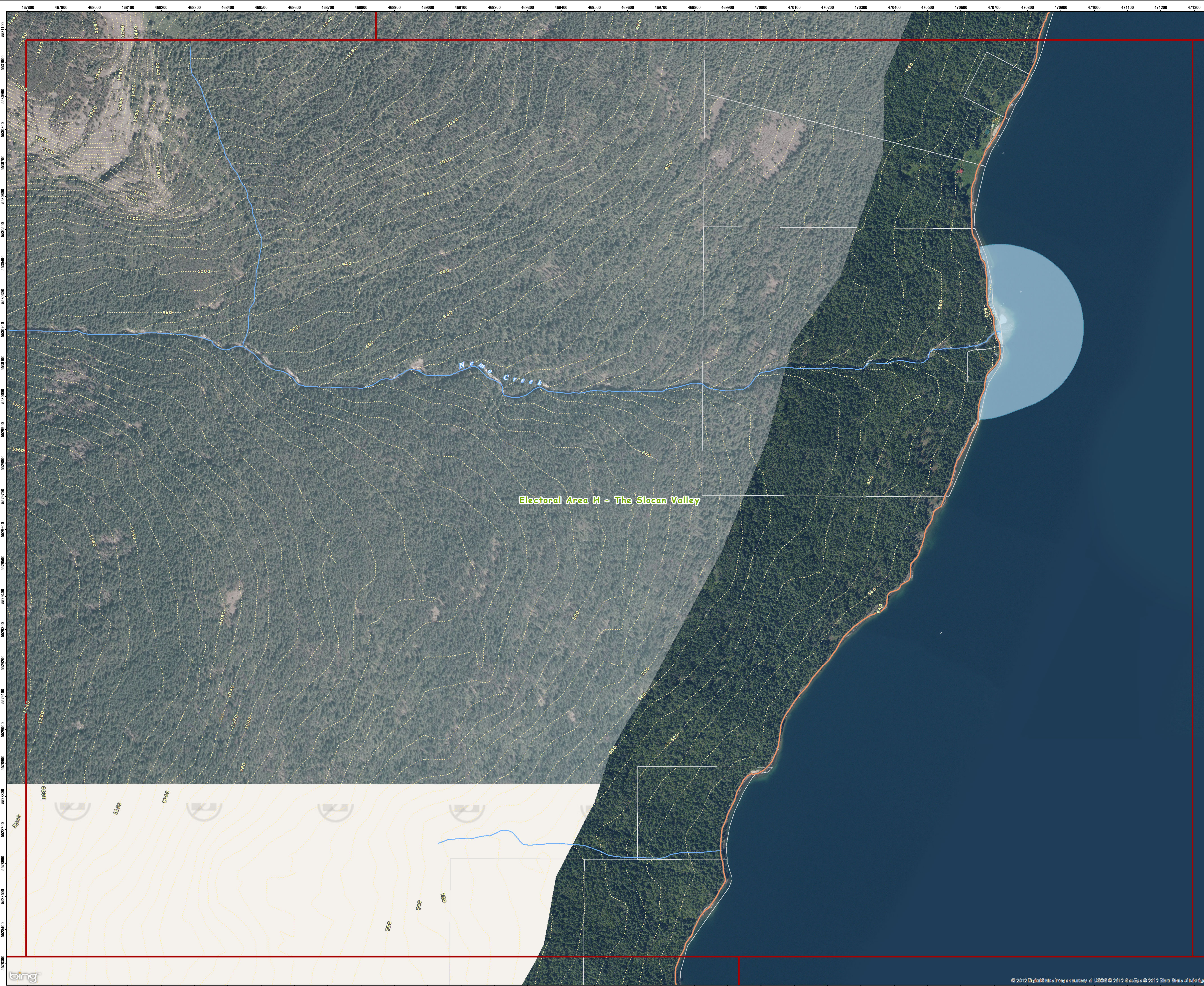


Shoreline Management Guidelines for Fish and Fish Habitat

Slocan Lake

Legend

- 999 Foreshore Inventory and Mapping (FIM) Segment Number
- Segment Break
- Electoral Area / Municipal Boundary
- Cadastrate
- Contours
- Streams
- Creek Fan
- Stream Deltas
- Vulnerability Zone**
 - Red
 - Orange
 - Yellow
 - Grey

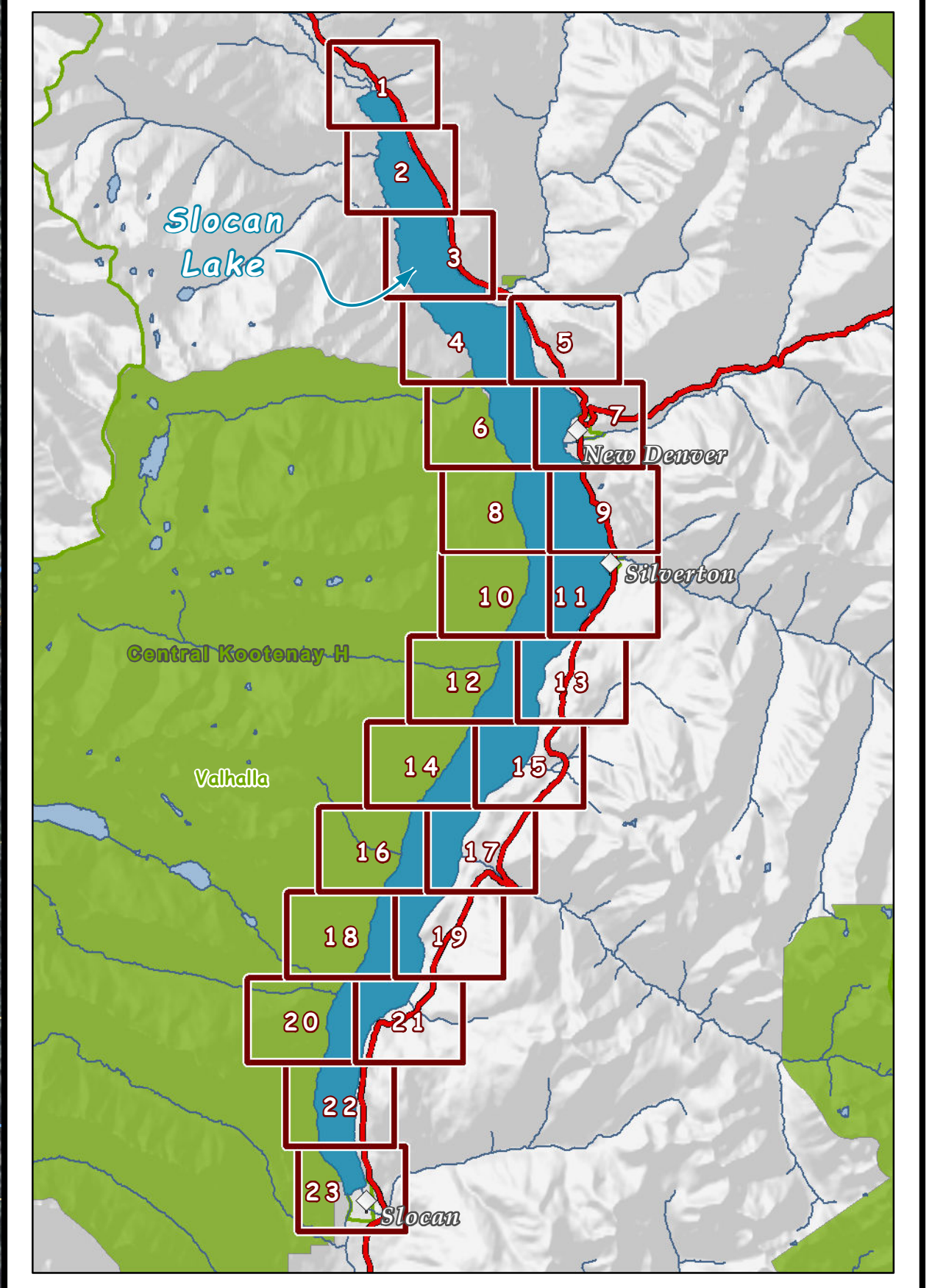


Shoreline Management Guidelines for Fish and Fish Habitat

Slocan Lake

Legend

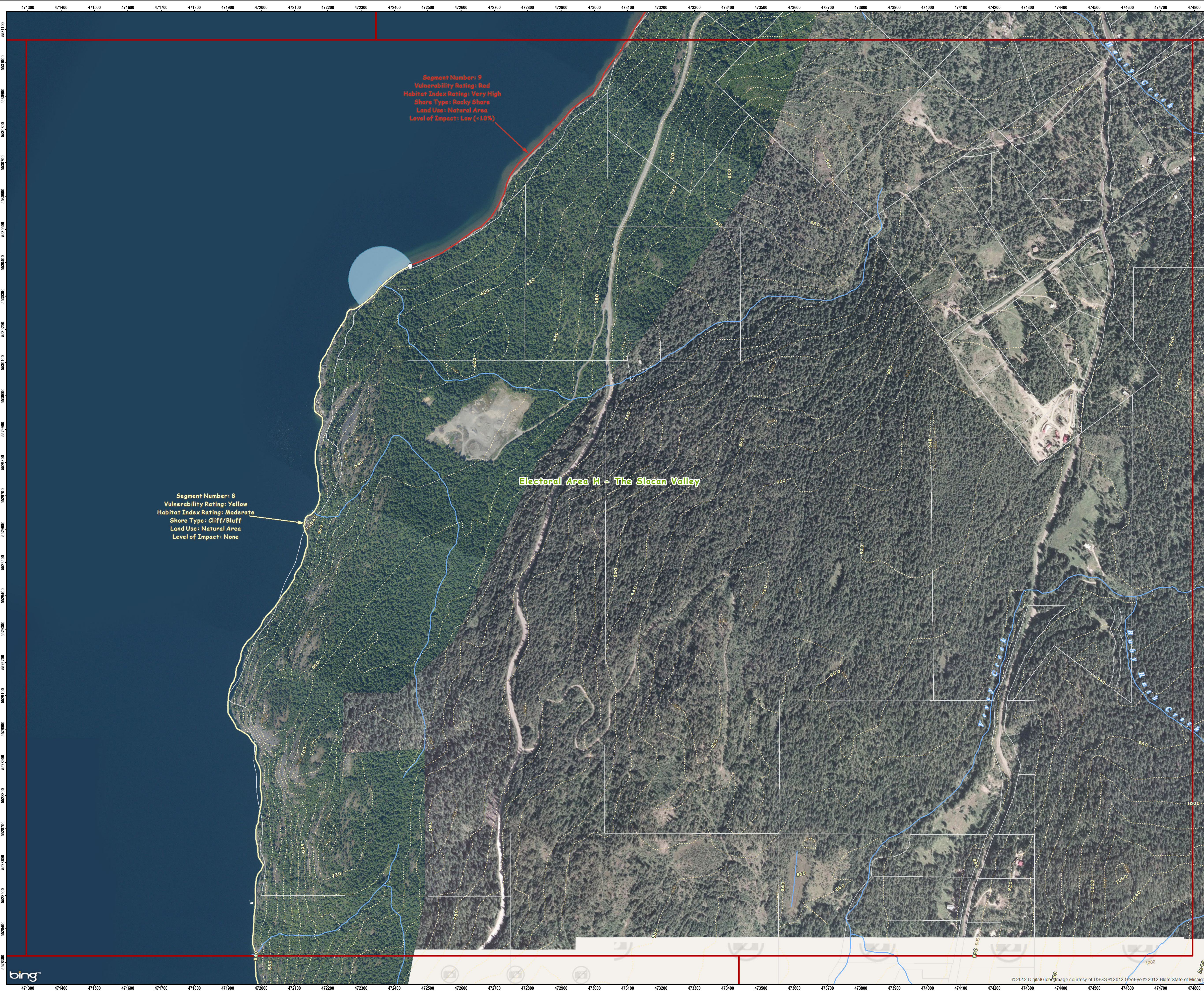
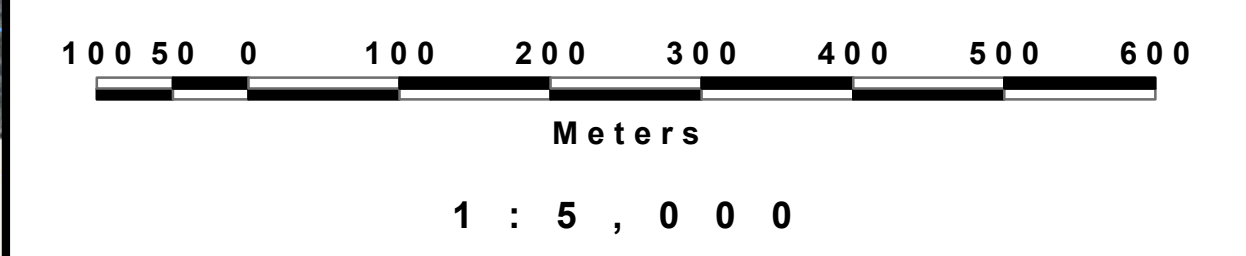

- 999 Foreshore Inventory and Mapping (FIM) Segment Number
 - Segment Break
 - Electoral Area / Municipal Boundary
 - Cadastre
 - Contours
 - Streams
 - Creek Fan
 - Stream Deltas
- Vulnerability Zone**
- Red
 - Orange
 - Yellow
 - Grey



Segment Number: 9
 Vulnerability Rating: Red
 Habitat Index Rating: Very High
 Shore Type: Rocky Shore
 Land Use: Natural Area
 Level of Impact: Low (-10%)

Segment Number: 8
 Vulnerability Rating: Yellow
 Habitat Index Rating: Moderate
 Shore Type: Cliff/Bluff
 Land Use: Natural Area
 Level of Impact: None

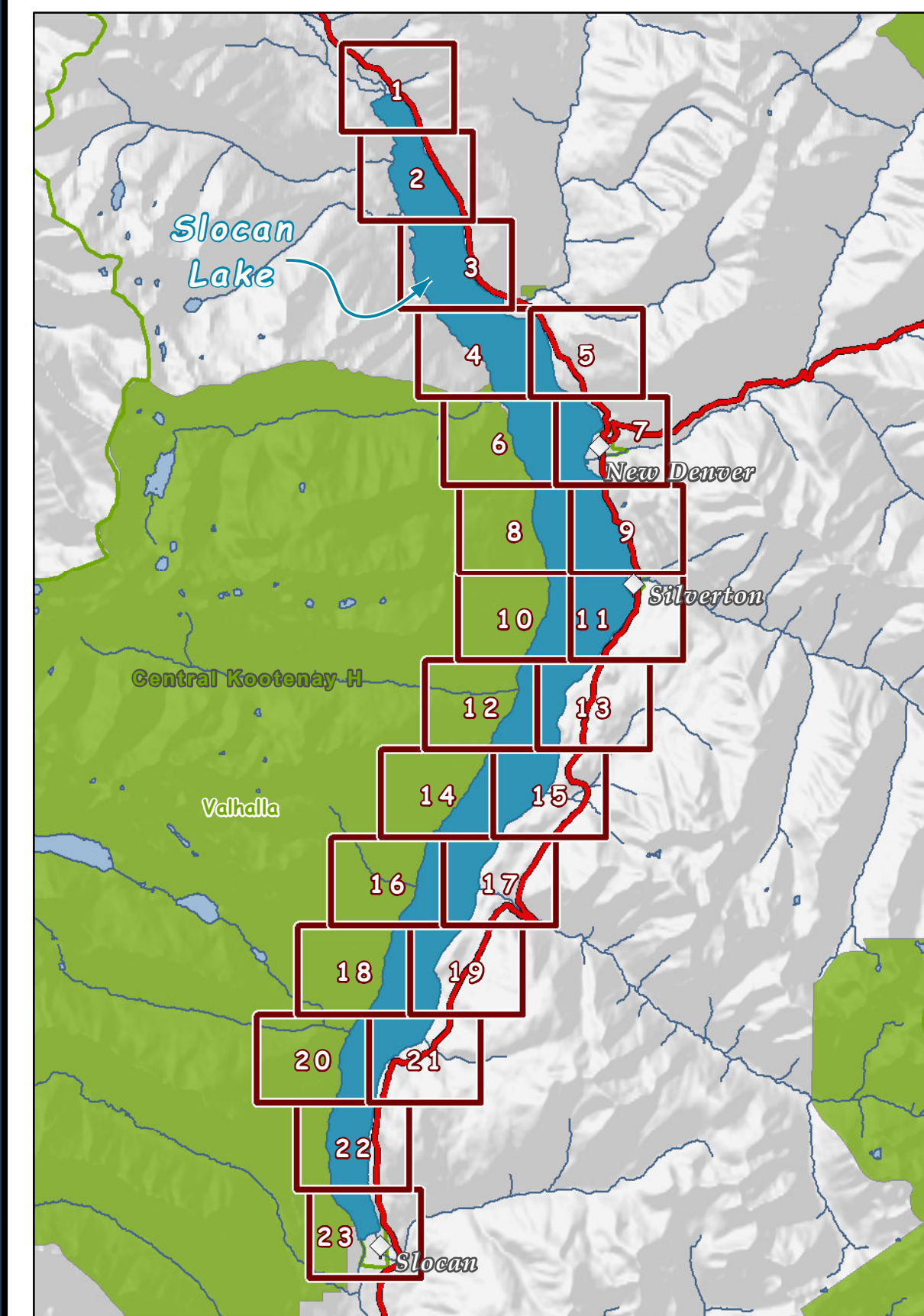
Electoral Area H - The Slocan Valley



Slocan Lake

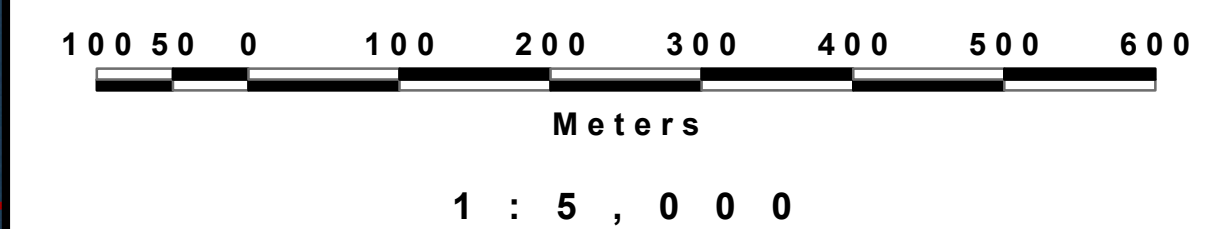
Legend

- 999 Foreshore Inventory and Mapping (FIM) Segment Number
 - Segment Break
 - Electoral Area / Municipal Boundary
 - Cadastrate
 - Contours
 - Streams
 - Creek Fan
 - Stream Deltas
- Vulnerability Zone**
- Red
 - Orange
 - Yellow
 - Grey



Electoral Area H - The Slocan Valley

Segment Number: 26
Vulnerability Rating: Orange
Habitat Index Rating: High
Shore Type: Rocky Shore
Land Use: Natural Area
Level of Impact: Low (~10%)



Shoreline Management Guidelines for Fish and Fish Habitat

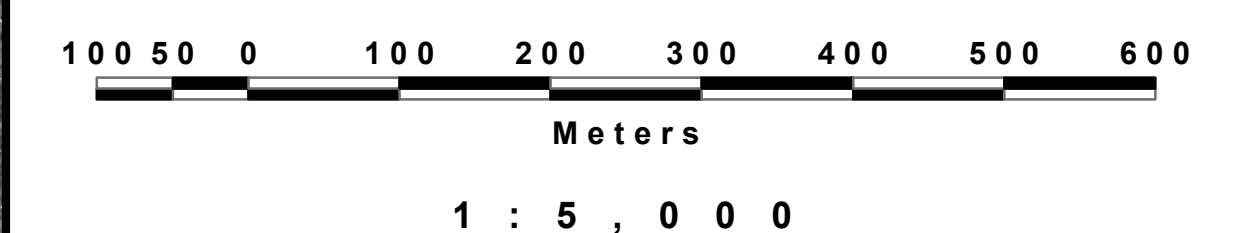
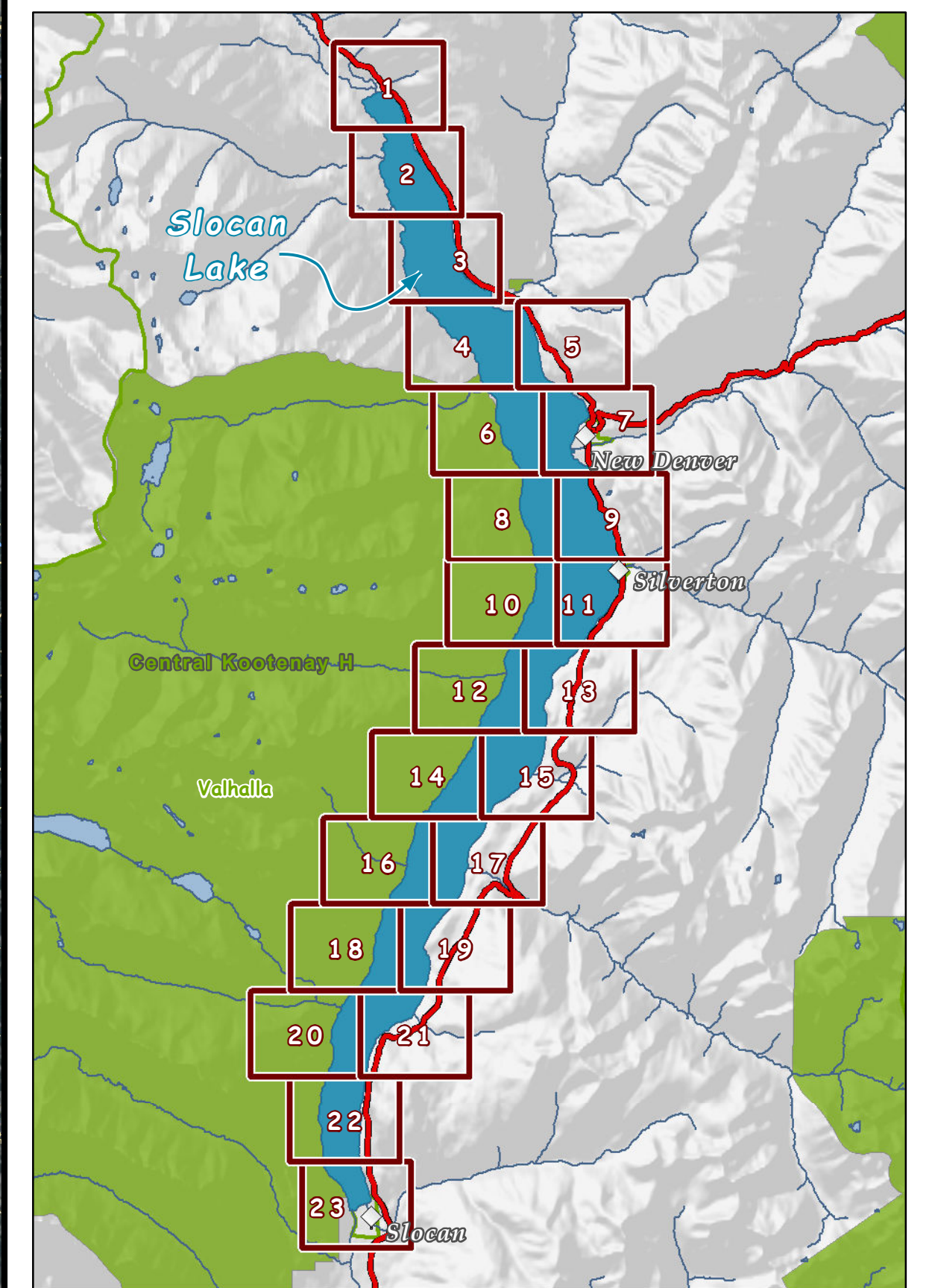
Slocan Lake

Legend

- 999 Foreshore Inventory and Mapping (FIM) Segment Number
 - Segment Break
 - ▭ Electoral Area / Municipal Boundary
 - ▭ Cadastre
 - ▭ Contours
 - ▭ Streams
 - ▭ Creek Fan
 - ▭ Stream Deltas
- Vulnerability Zone**
- ▭ Red
 - ▭ Orange
 - ▭ Yellow
 - ▭ Grey

Segment Number: 8
Vulnerability Rating: Yellow
Habitat Index Rating: Moderate
Shore Type: Cliff/Bluff
Land Use: Natural Area
Level of Impact: None

Electoral Area H - The Slocan Valley



Shoreline Management Guidelines for Fish and Fish Habitat

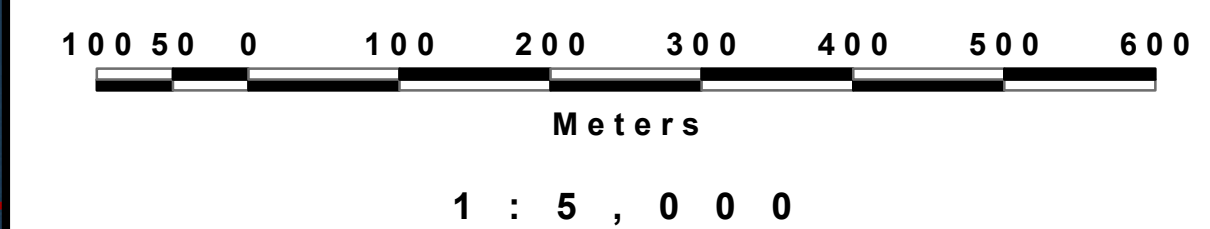
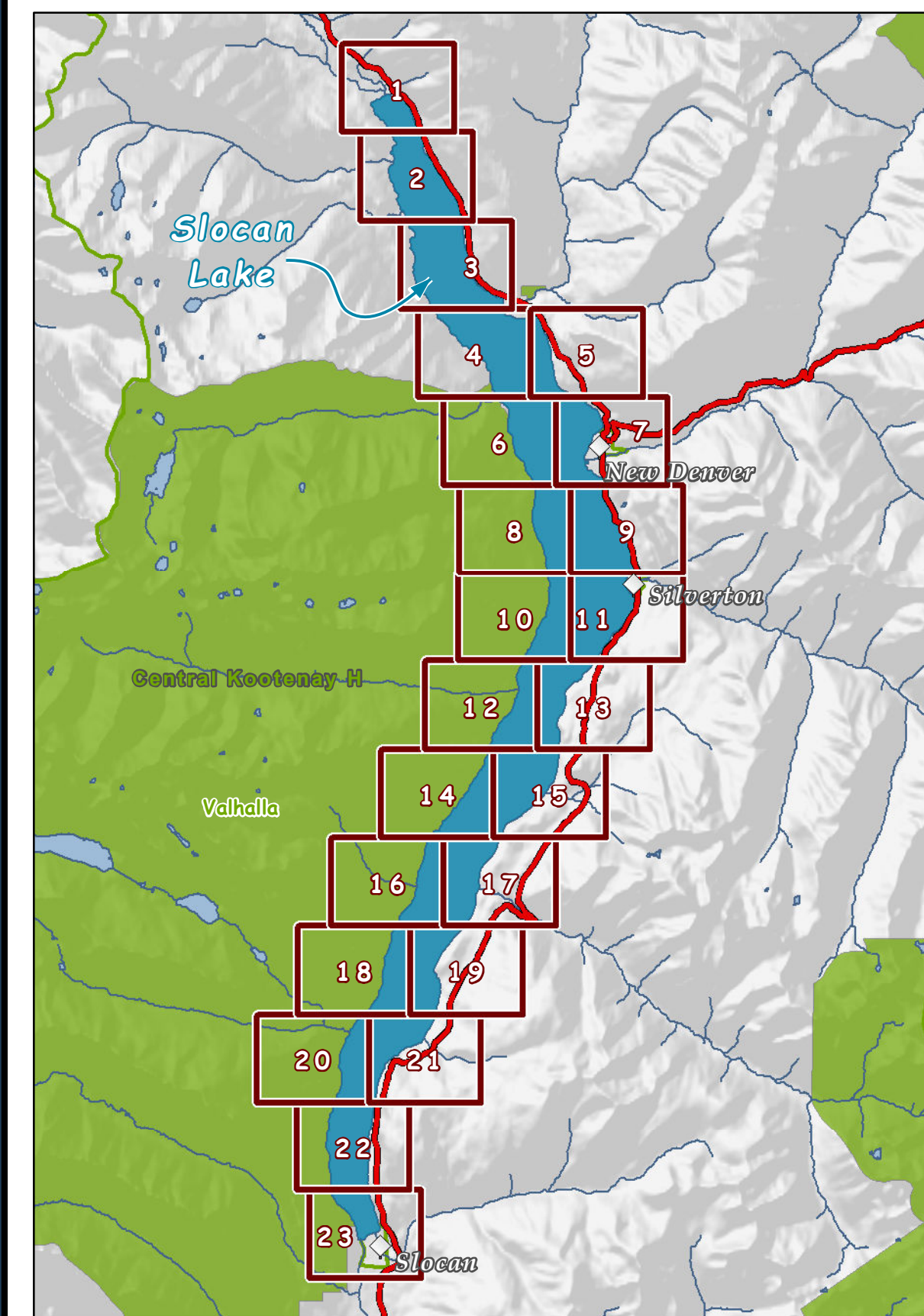
Slocan Lake

Legend

- 999 Foreshore Inventory and Mapping (FIM) Segment Number
- Segment Break
- Electoral Area / Municipal Boundary
- Cadastrate
- Contours
- Streams
- Creek Fan
- Stream Deltas
- Vulnerability Zone**
 - Red
 - Orange
 - Yellow
 - Grey

Electoral Area H - The Slocan Valley

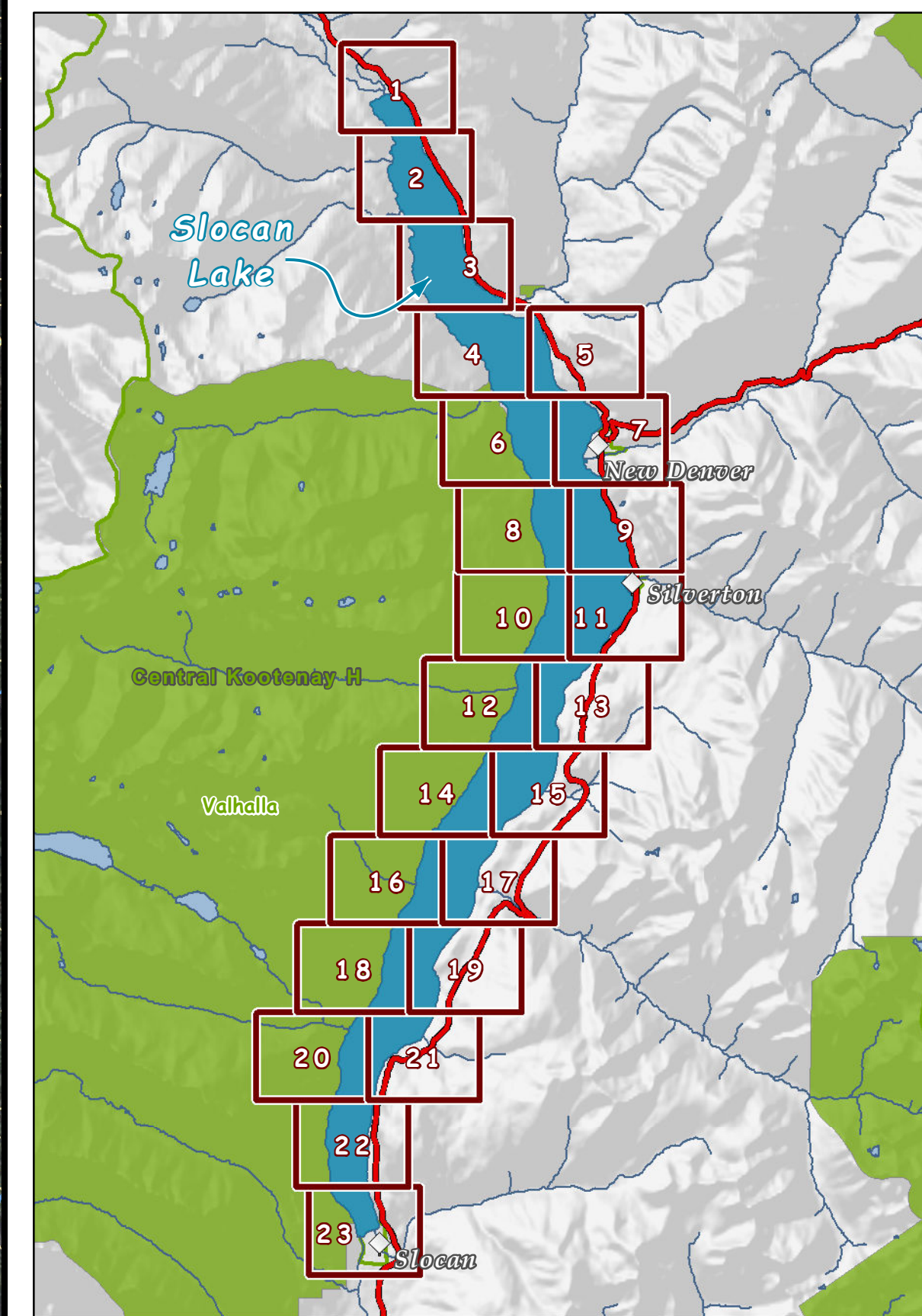
Segment Number: 26
Vulnerability Rating: Orange
Habitat Index Rating: High
Shore Type: Rocky Shore
Land Use: Natural Area
Level of Impact: Low (<10%)



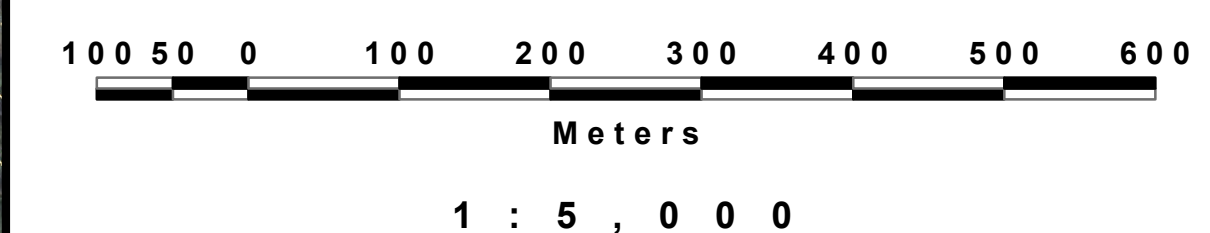

Slocan Lake

Legend

- 999 Foreshore Inventory and Mapping (FIM) Segment Number
 - Segment Break
 - Electoral Area / Municipal Boundary
 - Cadastre
 - Contours
 - Streams
 - Creek Fan
 - Stream Deltas
- Vulnerability Zone**
- Red
 - Orange
 - Yellow
 - Grey



Segment Number: 8
 Vulnerability Rating: Yellow
 Habitat Index Rating: Moderate
 Shore Type: Cliff/Bluff
 Land Uses: Natural Area
 Level of Impact: None



Shoreline Management Guidelines for Fish and Fish Habitat

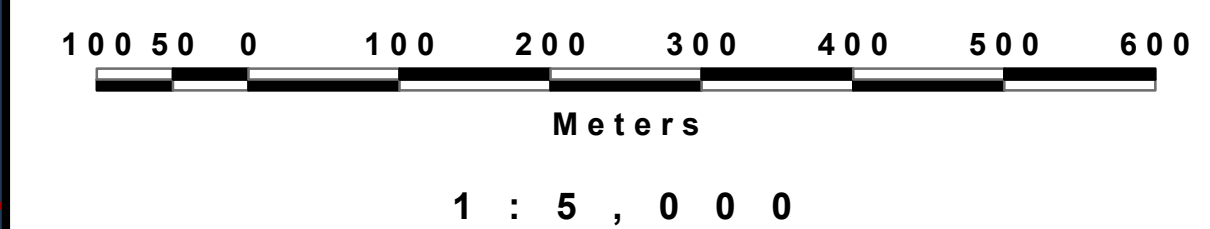
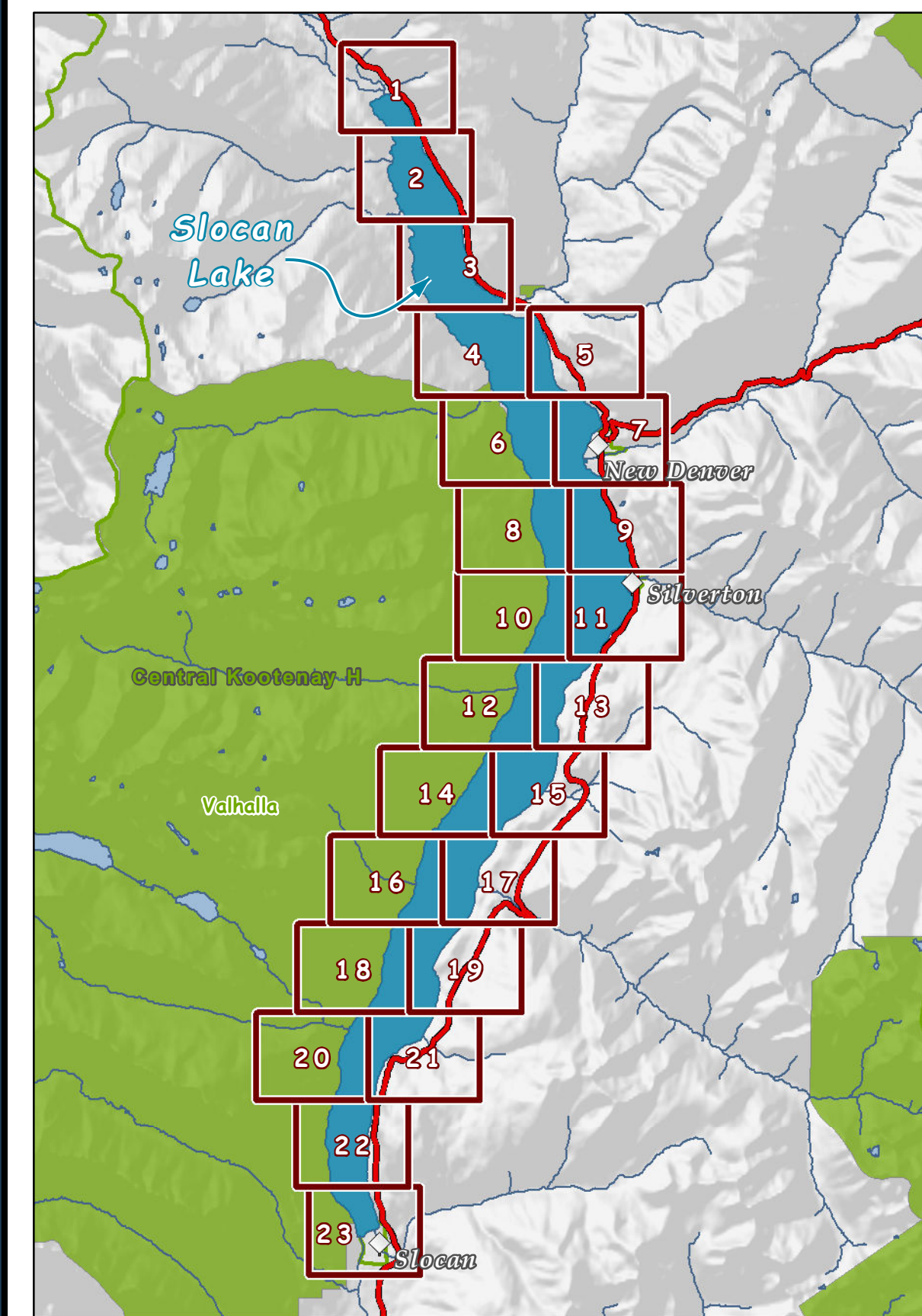
Slocan Lake

Legend

- 999 Foreshore Inventory and Mapping (FIM) Segment Number
 - Segment Break
 - ▭ Electoral Area / Municipal Boundary
 - ▭ Cadastre
 - ▭ Contours
 - ▭ Streams
 - ▭ Creek Fan
 - ▭ Stream Deltas
- Vulnerability Zone**
- ▭ Red
 - ▭ Orange
 - ▭ Yellow
 - ▭ Grey

Electoral Area H - The Slocan Valley

Segment Number: 26
Vulnerability Rating: Orange
Habitat Index Rating: High
Shore Type: Rocky Shore
Land Use: Natural Area
Level of Impact: Low (<10%)

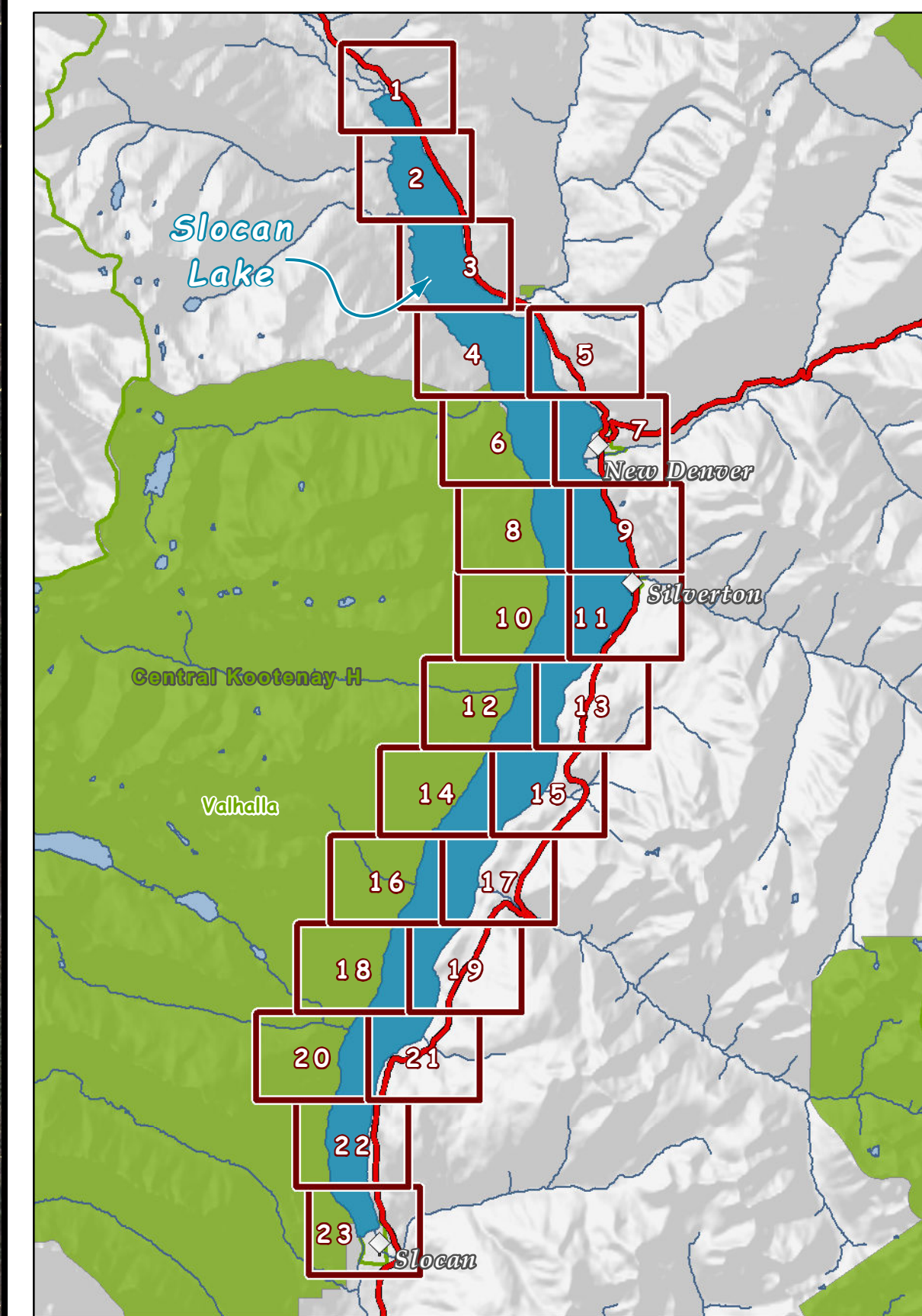


Shoreline Management Guidelines for Fish and Fish Habitat

Slocan Lake

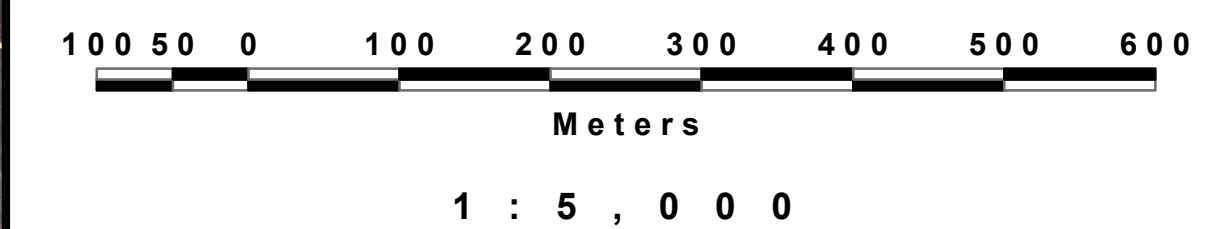
Legend

- 999 Foreshore Inventory and Mapping (FIM) Segment Number
- Segment Break
- █ Electoral Area / Municipal Boundary
- ▭ Cadastre
- Contours
- Streams
- █ Creek Fan
- █ Stream Deltas
- Vulnerability Zone**
 - █ Red
 - █ Orange
 - █ Yellow
 - █ Grey



Electoral Area H - The Slocan Valley

Segment Number: 6
Vulnerability Rating: Grey
Habitat Index Rating: Very Low
Shore Type: Cliff/Bluff
Land Use: Natural Area
Level of Impact: None

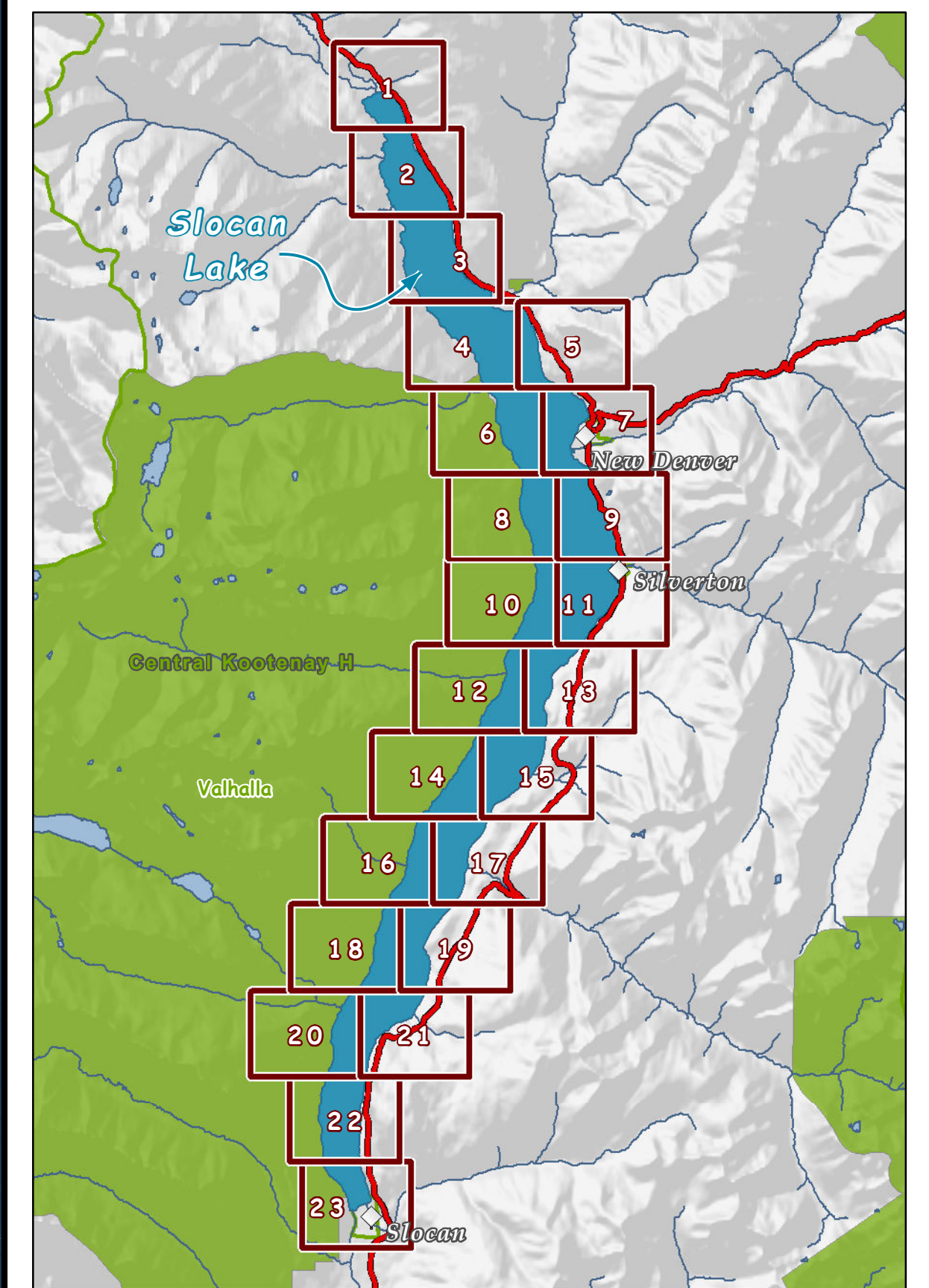


Shoreline Management Guidelines for Fish and Fish Habitat

Slocan Lake

Legend

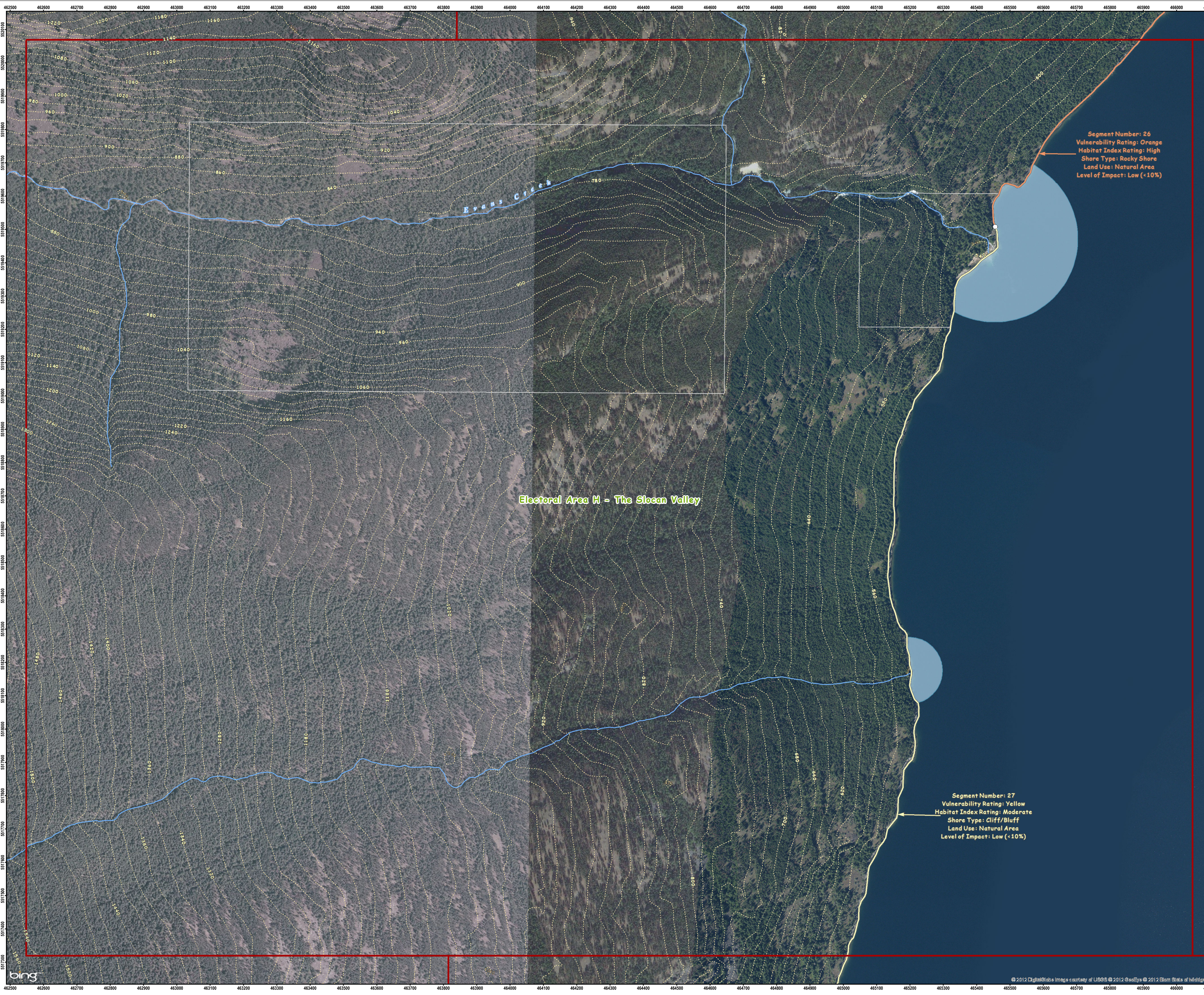
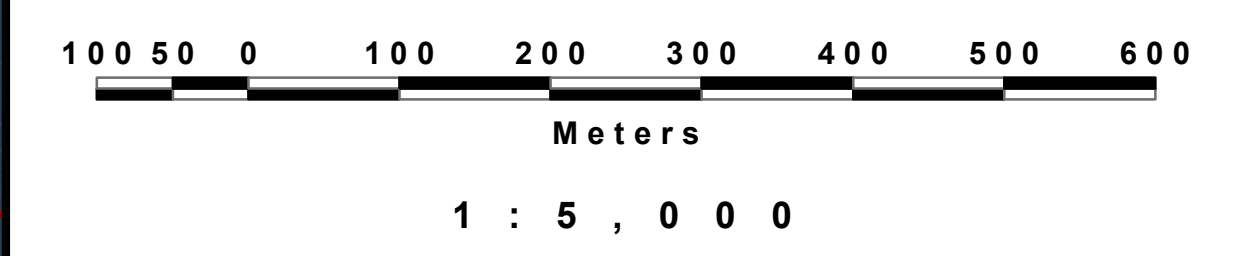

- 999 Foreshore Inventory and Mapping (FIM) Segment Number
- Segment Break
- ▭ Electoral Area / Municipal Boundary
- ▭ Cadastre
- Contours
- Streams
- ▭ Creek Fan
- ▭ Stream Deltas
- Vulnerability Zone**
 - Red
 - Orange
 - Yellow
 - Grey



Segment Number: 26
Vulnerability Rating: Orange
Habitat Index Rating: High
Shore Type: Rocky Shore
Land Use: Natural Area
Level of Impact: Low (<10%)

Segment Number: 27
Vulnerability Rating: Yellow
Habitat Index Rating: Moderate
Shore Type: Cliff/Bluff
Land Use: Natural Area
Level of Impact: Low (<10%)

Electoral Area H - The Slocan Valley

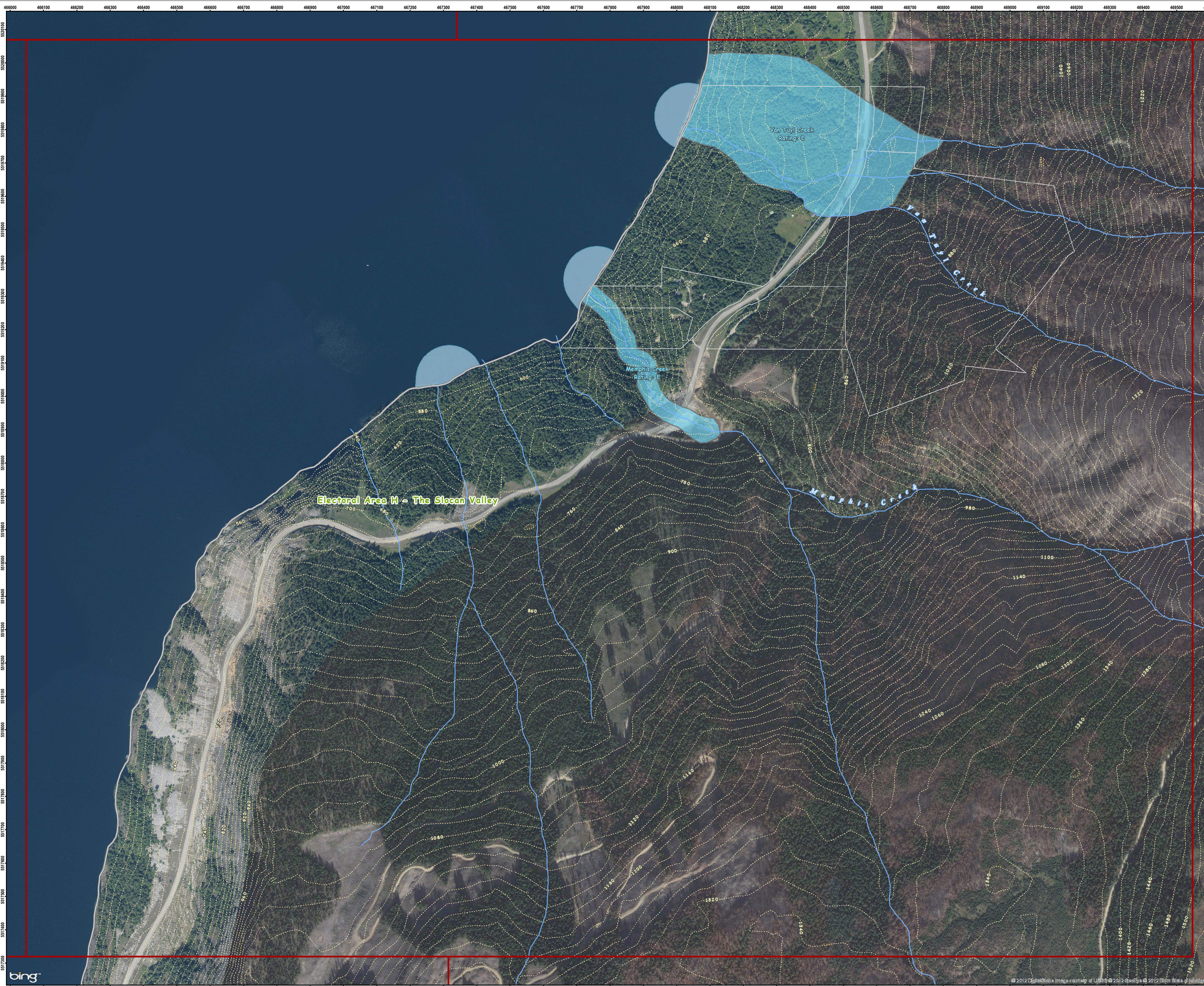
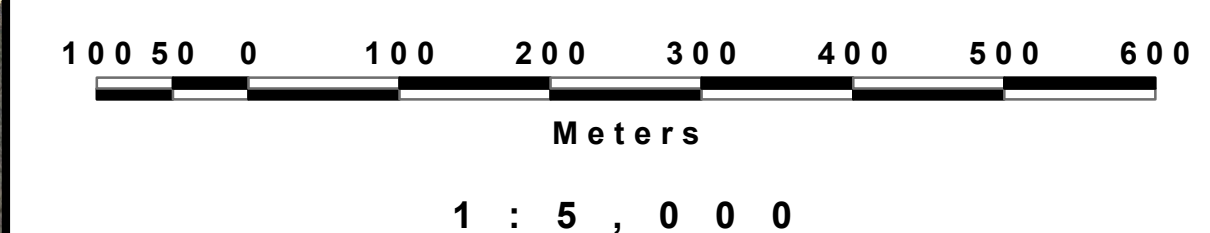
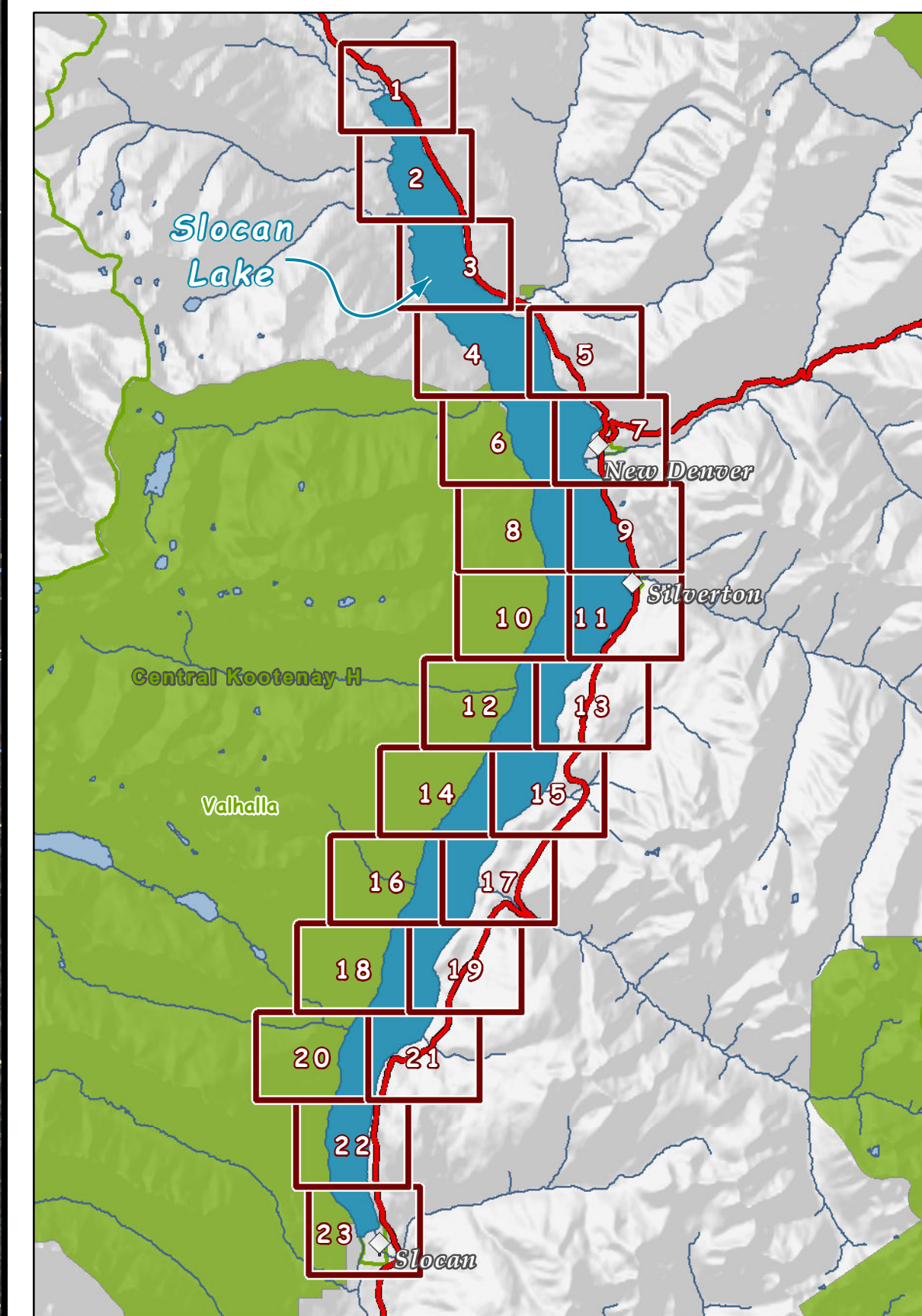


Shoreline Management Guidelines for Fish and Fish Habitat

Slocan Lake

Legend

- 999 Foreshore Inventory and Mapping (FIM) Segment Number
- Segment Break
- Electoral Area / Municipal Boundary
- Cadastral
- Contours
- Streams
- Creek Fan
- Stream Deltas
- Vulnerability Zone**
 - Red
 - Orange
 - Yellow
 - Grey



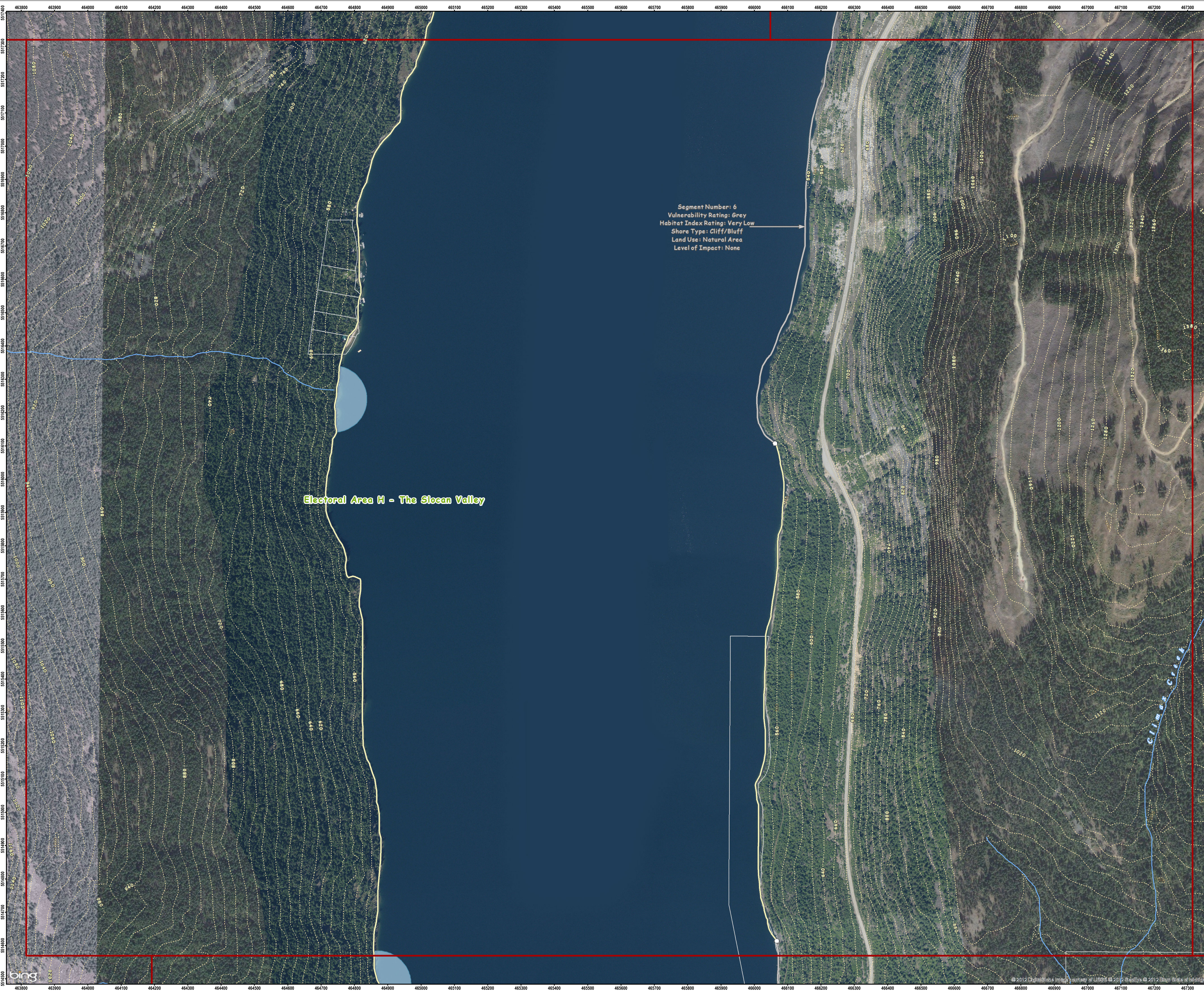
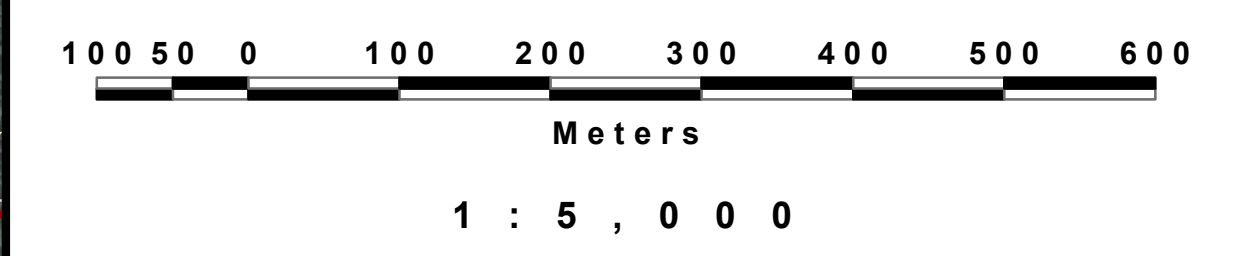

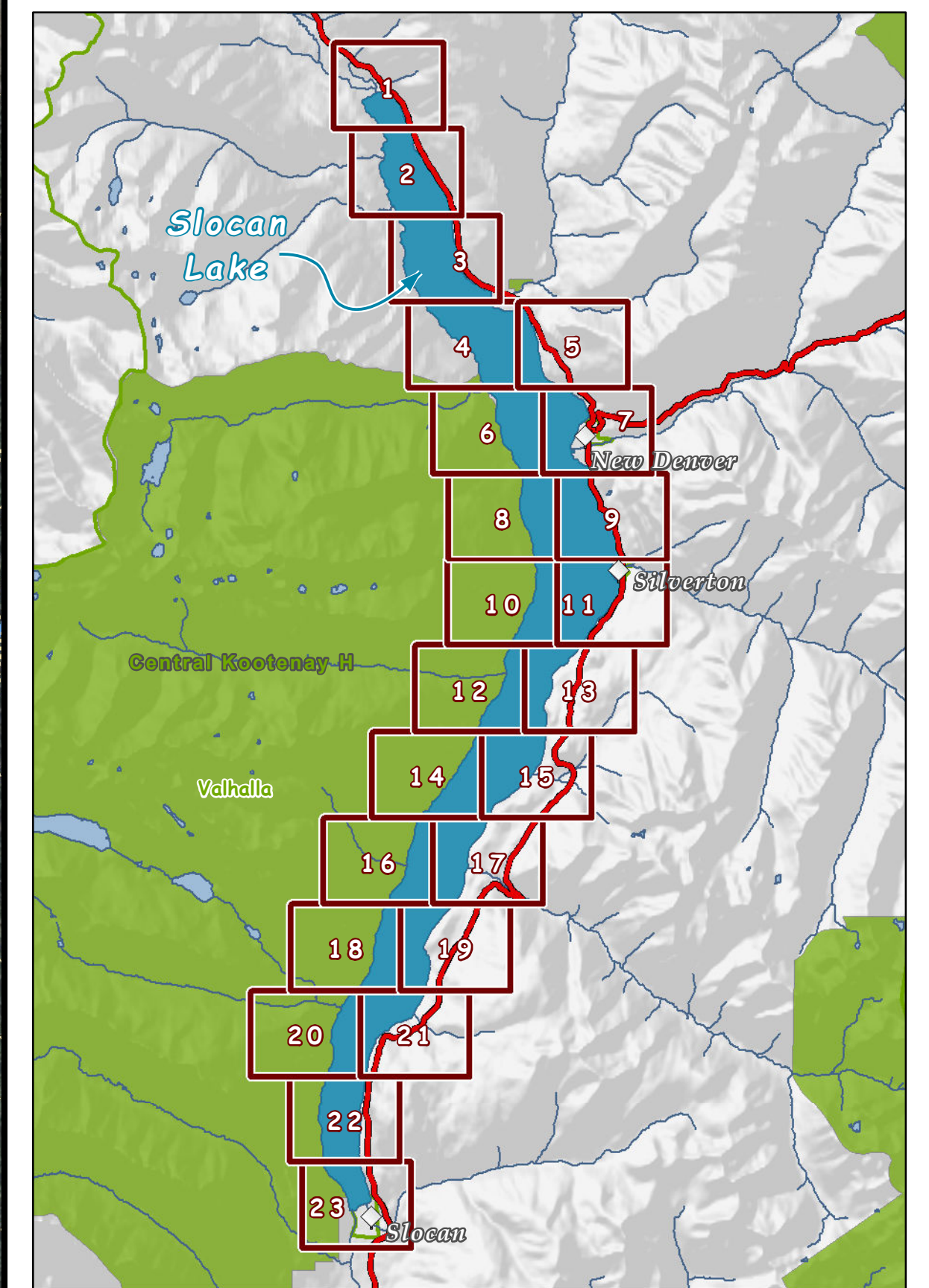
Slocan Lake

Legend

- 999 Foreshore Inventory and Mapping (FIM) Segment Number
- Segment Break
- Electoral Area / Municipal Boundary
- Cadastre
- Contours
- Streams
- Creek Fan
- Stream Deltas
- Vulnerability Zone**
 - Red
 - Orange
 - Yellow
 - Grey

Segment Number: 6
Vulnerability Rating: Grey
Habitat Index Rating: Very Low
Shore Type: Cliff/Bluff
Land Use: Natural Area
Level of Impact: None

Electoral Area H - The Slocan Valley



Shoreline Management Guidelines for Fish and Fish Habitat

Slocan Lake

Legend

- 999 Foreshore Inventory and Mapping (FIM) Segment Number
- Segment Break
- Electoral Area / Municipal Boundary
- Cadastre
- Contours
- Streams
- Creek Fan
- Stream Deltas
- Vulnerability Zone**
 - Red
 - Orange
 - Yellow
 - Grey

Segment Number: 27
Vulnerability Rating: Yellow
Habitat Index Rating: Moderate
Shore Type: Cliff/Bluff
Land Use: Natural Area
Level of Impact: Low (<10%)

Electoral Area H - The Slocan Valley

