



**REGIONAL DISTRICT
OF CENTRAL KOOTENAY**

**SCHEDULE A.1
OFFICIAL COMMUNITY
PLAN DESIGNATIONS
MAP 1 of 15**

LEGEND

- Area G Boundary
- Roads
- Outside Plan Area
- OCP Designations**
- RS-Suburban Residential
- RC-Country Residential
- RR-Rural Residential
- GC-Commercial
- TC-Tourist Commercial
- M-Industrial
- AG-Agricultural
- CS-Community Services
- ER-Environmental Reserve
- FR-Forest Reserve
- PR-Parks and Recreation
- RA-Resource Area
- U-Utilities
- Q-Quarry

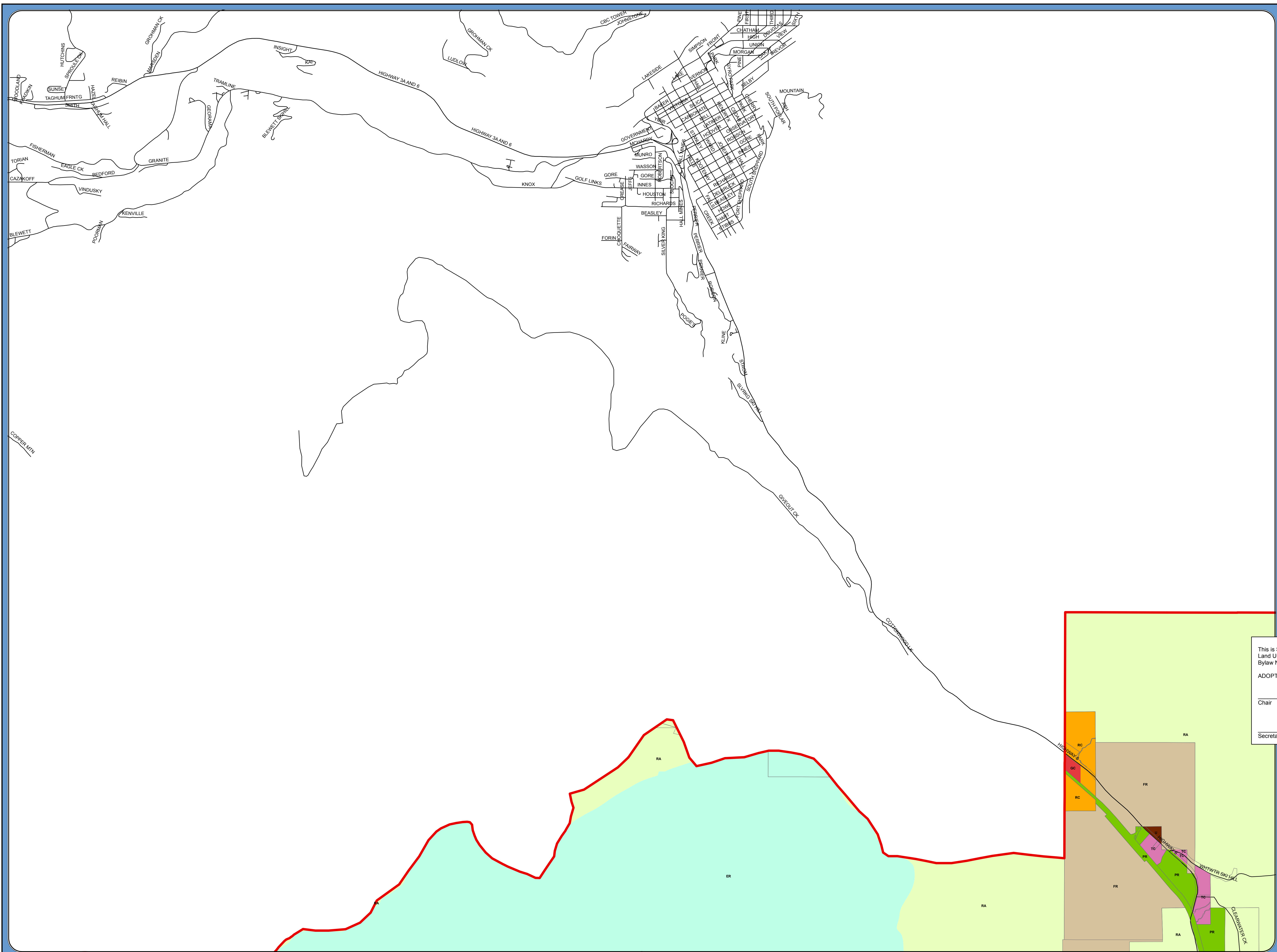
Map Projection:
UTM Zone 11
Map Datum:
NAD83
Date:
8/2/2018
1:20,000
1 Km

This is Schedule 'A.1' Map 1 of 15 Electoral Area 'G' Comprehensive Land Use Bylaw
Bylaw No. 2452, 2018
ADOPTED this ____ day of ____, 2018
Chair _____
Secretary _____

DATA SOURCES

The following sources of data are updated as changes occur:

- Cadastral Lot - Surveyed lots/parcels of land;
Sources: Crown Land Registry Services and RDCK
- District Lot; Source: Crown Land Registry Services, Integrated Cadastral Initiative (ICI) and RDCK
- TRIM Data - Planimetry, Unsurveyed Roads, and Contours; Source: Ministry of Water, Land and Air Protection
- Roads - Road centerline compiled 2003;
Source: RDCK
- Regional District of Central Kootenay
Box 590, 202 Lakeside Drive, Nelson,
BC V1L 5R4
Phone: (250) 352-6665
Toll-Free 1-800-268-7325 (BC)
Fax: (250) 352-9300 Internet: www.rdck.bc.ca





**REGIONAL DISTRICT
OF CENTRAL KOOTENAY**


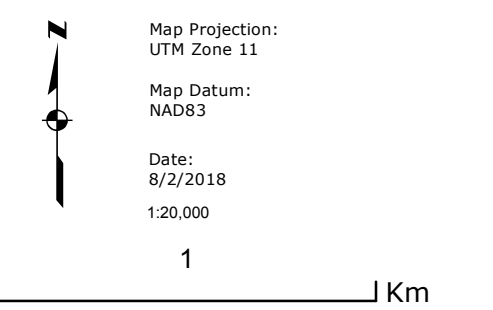
**SCHEDULE A.1
OFFICIAL COMMUNITY
PLAN DESIGNATIONS
MAP 2 of 15**

LEGEND

- Area G Boundary
- Roads
- Outside Plan Area

OCP Designations

- RS-Suburban Residential
- RC-Country Residential
- RR-Rural Residential
- GC-Commercial
- TC-Tourist Commercial
- M-Industrial
- AG-Agricultural
- CS-Community Services
- ER-Environmental Reserve
- FR-Forest Reserve
- PR-Parks and Recreation
- RA-Resource Area
- U-Utilities
- Q-Quarry



This is Schedule 'A.1' Map 2 of 15 Electoral Area 'G' Comprehensive Land Use Bylaw
Bylaw No. 2452, 2018

ADOPTED this ____ day of ____, 2018

Chair _____

Secretary _____

DATA SOURCES

The following sources of data are updated as changes occur:

- Cadastral Lot - Surveyed lots/parcels of land;
Sources: Crown Land Registry Services and RDCK
- District Lot; Source: Crown Land Registry Services, Integrated Cadastral Initiative (ICI) and RDCK
- TRIM Data - Planimetry, Unsurveyed Roads, and Contours; Source: Ministry of Water, Land and Air Protection
- Roads - Road centerline compiled 2003;
Source: RDCK

Regional District of Central Kootenay
Box 590, 202 Lakeside Drive, Nelson, BC V1L 5R4
Phone: (250) 352-6665
Toll-Free 1-800-268-7325 (BC)
Fax: (250) 352-9300 Internet: www.rdck.bc.ca



**REGIONAL DISTRICT
OF CENTRAL KOOTENAY**


**SCHEDULE A.1
OFFICIAL COMMUNITY
PLAN DESIGNATIONS
MAP 3 of 15**

LEGEND

- Area G Boundary
- Roads
- Outside Plan Area

OCP Designations

- RS-Suburban Residential
- RC-Country Residential
- RR-Rural Residential
- GC-Commercial
- TC-Tourist Commercial
- M-Industrial
- AG-Agricultural
- CS-Community Services
- ER-Environmental Reserve
- FR-Forest Reserve
- PR-Parks and Recreation
- RA-Resource Area
- U-Utilities
- Q-Quarry



This is Schedule 'A.1' Map 3 of 15 Electoral Area 'G' Comprehensive Land Use Bylaw
Bylaw No. 2452, 2018
ADOPTED this ____ day of ____, 2018
Chair _____
Secretary _____

DATA SOURCES

The following sources of data are updated as changes occur:

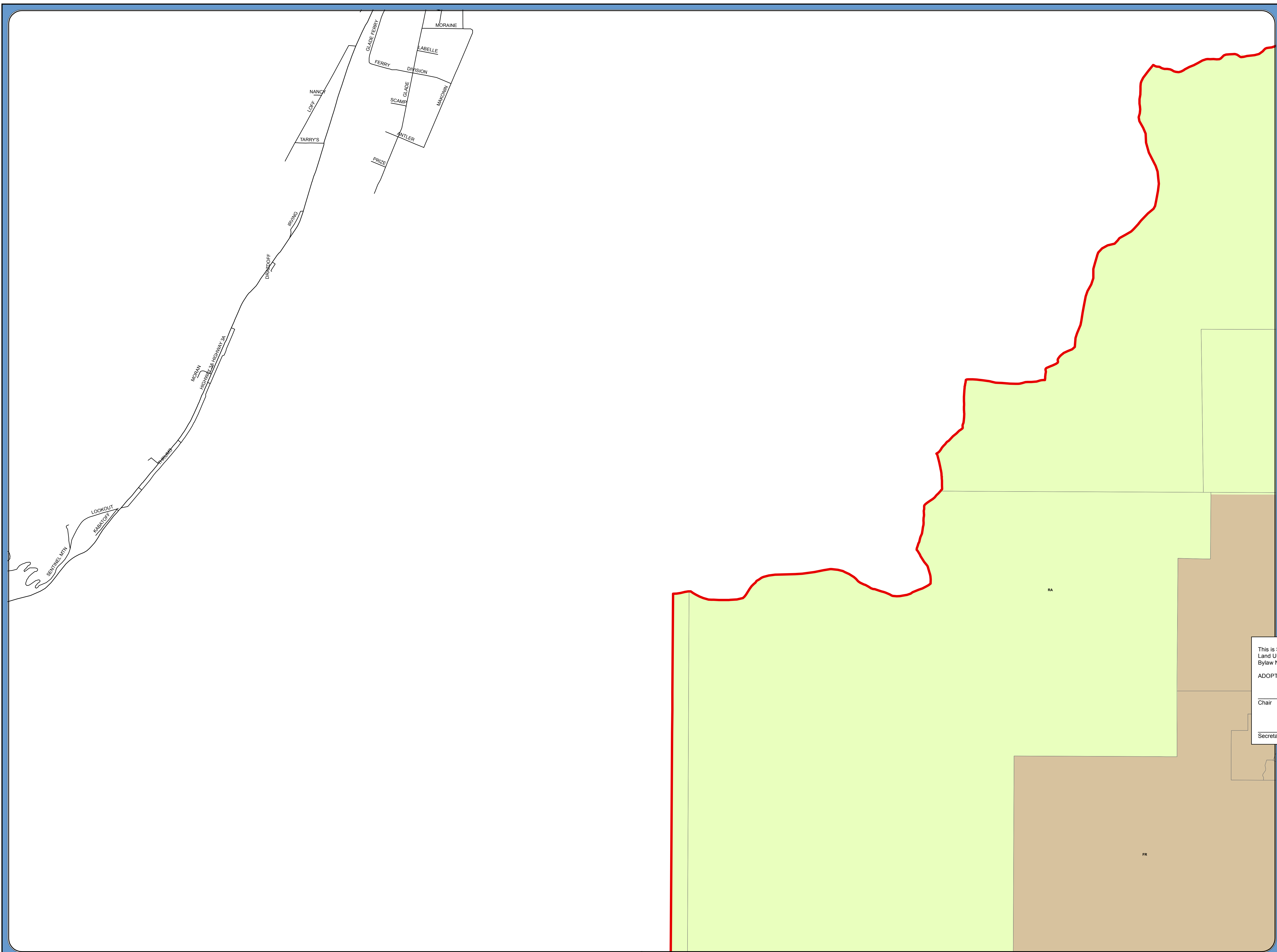
Cadastral Lot - Surveyed lots/parcels of land;
Sources: Crown Land Registry Services and RDCK

District Lot; Source: Crown Land Registry Services, Integrated Cadastral Initiative (ICI) and RDCK

TRIM Data - Planimetry, Unsurveyed Roads, and Contours; Source: Ministry of Water, Land and Air Protection

Roads - Road centerline compiled 2003;
Source: RDCK

Regional District of Central Kootenay
Box 590, 202 Lakeside Drive, Nelson,
BC V1L 5R4
Phone: (250) 352-6665
Toll-Free 1-800-268-7325 (BC)
Fax: (250) 352-9300 Internet: www.rdck.bc.ca





**REGIONAL DISTRICT
OF CENTRAL KOOTENAY**

**SCHEDULE A.1
OFFICIAL COMMUNITY
PLAN DESIGNATIONS
MAP 4 of 15**

LEGEND

- Area G Boundary
- Roads
- Outside Plan Area
- OCP Designations**
- RS-Suburban Residential
- RC-Country Residential
- RR-Rural Residential
- GC-Commercial
- TC-Tourist Commercial
- M-Industrial
- AG-Agricultural
- CS-Community Services
- ER-Environmental Reserve
- FR-Forest Reserve
- PR-Parks and Recreation
- RA-Resource Area
- U-Utilities
- Q-Quarry

Map Projection:
UTM Zone 11

Map Datum:
NAD83

Date:
8/2/2018

1:20,000

1 Km

This is Schedule 'A.1' Map 4 of 15 Electoral Area 'G' Comprehensive Land Use Bylaw No. 2452, 2018

ADOPTED this ____ day of ____, 2018

Chair _____

Secretary _____

DATA SOURCES

The following sources of data are updated as changes occur:

Cadastral Lot - Surveyed lots/parcels of land;
Sources: Crown Land Registry Services and RDCK

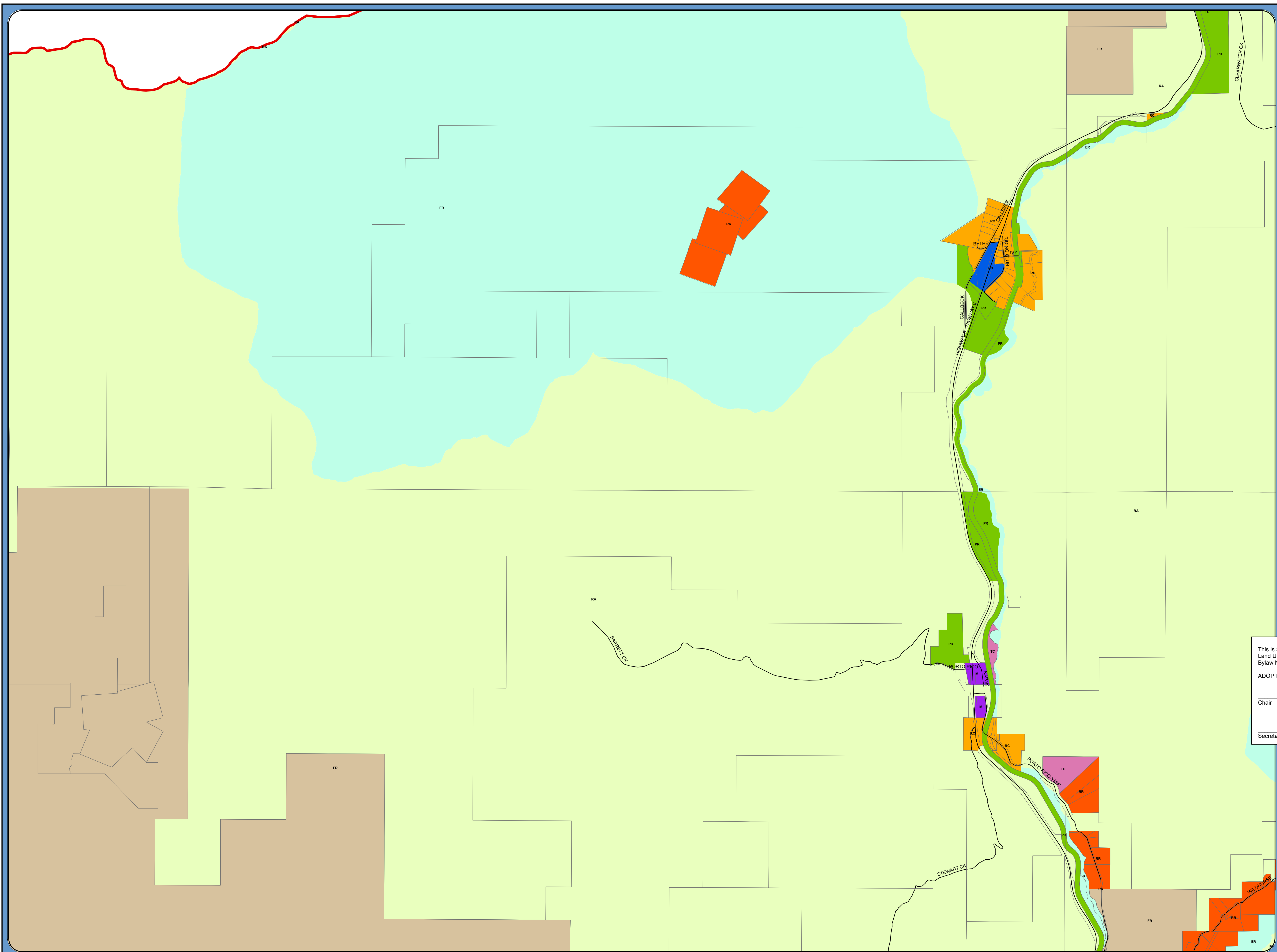
District Lot; Source: Crown Land Registry Services, Integrated Cadastral Initiative (ICI) and RDCK

TRIM Data - Planimetry, Unsurveyed Roads, and Contours; Source: Ministry of Water, Land and Air Protection

Roads - Road centerline compiled 2003;
Source: RDCK

Regional District of Central Kootenay
Box 590, 202 Lakeside Drive, Nelson,
BC V1L 5R4

Phone: (250) 352-6665
Toll-Free 1-800-268-7325 (BC)
Fax: (250) 352-9300 Internet: www.rdck.bc.ca





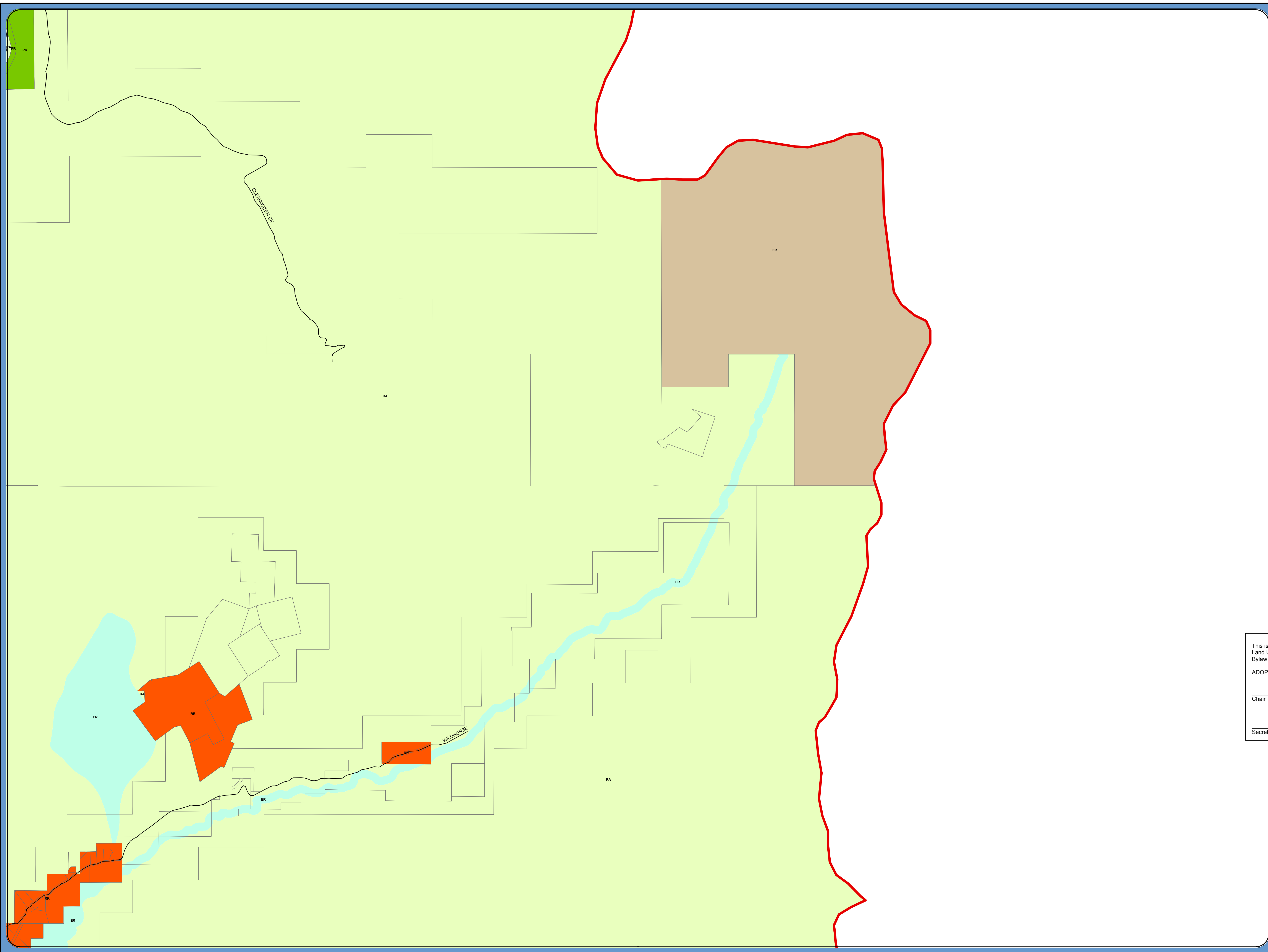
**REGIONAL DISTRICT
OF CENTRAL KOOTENAY**

**SCHEDULE A.1
OFFICIAL COMMUNITY
PLAN DESIGNATIONS
MAP 5 of 15**

LEGEND

- Area G Boundary
- Roads
- Outside Plan Area
- OCP Designations**
- RS-Suburban Residential
- RC-Country Residential
- RR-Rural Residential
- GC-Commercial
- TC-Tourist Commercial
- M-Industrial
- AG-Agricultural
- CS-Community Services
- ER-Environmental Reserve
- FR-Forest Reserve
- PR-Parks and Recreation
- RA-Resource Area
- U-Utilities
- Q-Quarry

Map Projection:
UTM Zone 11
Map Datum:
NAD83
Date:
8/2/2018
1:20,000
1 Km



This is Schedule 'A.1' Map 5 of 15 Electoral Area 'G' Comprehensive Land Use Bylaw
Bylaw No. 2452, 2018
ADOPTED this ____ day of ____, 2018
Chair _____
Secretary _____

DATA SOURCES

The following sources of data are updated as changes occur:

- Cadastral Lot - Surveyed lots/parcels of land; Sources: Crown Land Registry Services and RDCK
- District Lot; Source: Crown Land Registry Services, Integrated Cadastral Initiative (ICI) and RDCK
- TRIM Data - Planimetry, Unsurveyed Roads, and Contours; Source: Ministry of Water, Land and Air Protection
- Roads - Road centerline compiled 2003; Source: RDCK

Regional District of Central Kootenay
Box 590, 202 Lakeside Drive, Nelson, BC V1L 5R4
Phone: (250) 352-6665
Toll-Free 1-800-268-7325 (BC)
Fax: (250) 352-9300 Internet: www.rdck.bc.ca



**REGIONAL DISTRICT
OF CENTRAL KOOTENAY**

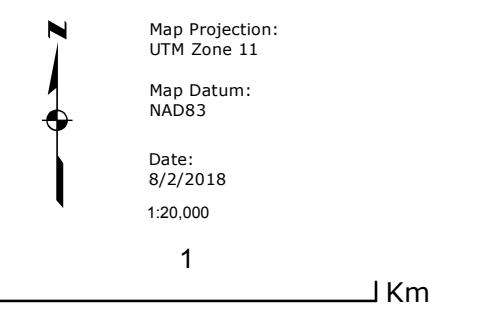
**SCHEDULE A.1
OFFICIAL COMMUNITY
PLAN DESIGNATIONS
MAP 6 of 15**

LEGEND

- Area G Boundary
- Roads
- Outside Plan Area

OCP Designations

- RS-Suburban Residential
- RC-Country Residential
- RR-Rural Residential
- GC-Commercial
- TC-Tourist Commercial
- M-Industrial
- AG-Agricultural
- CS-Community Services
- ER-Environmental Reserve
- FR-Forest Reserve
- PR-Parks and Recreation
- RA-Resource Area
- U-Utilities
- Q-Quarry



This is Schedule 'A.1' Map 6 of 15 Electoral Area 'G' Comprehensive Land Use Bylaw No. 2452, 2018

ADOPTED this ____ day of ____, 2018

Chair _____

Secretary _____

DATA SOURCES

The following sources of data are updated as changes occur:

Cadastral Lot - Surveyed lots/parcels of land;
Sources: Crown Land Registry Services and RDCK

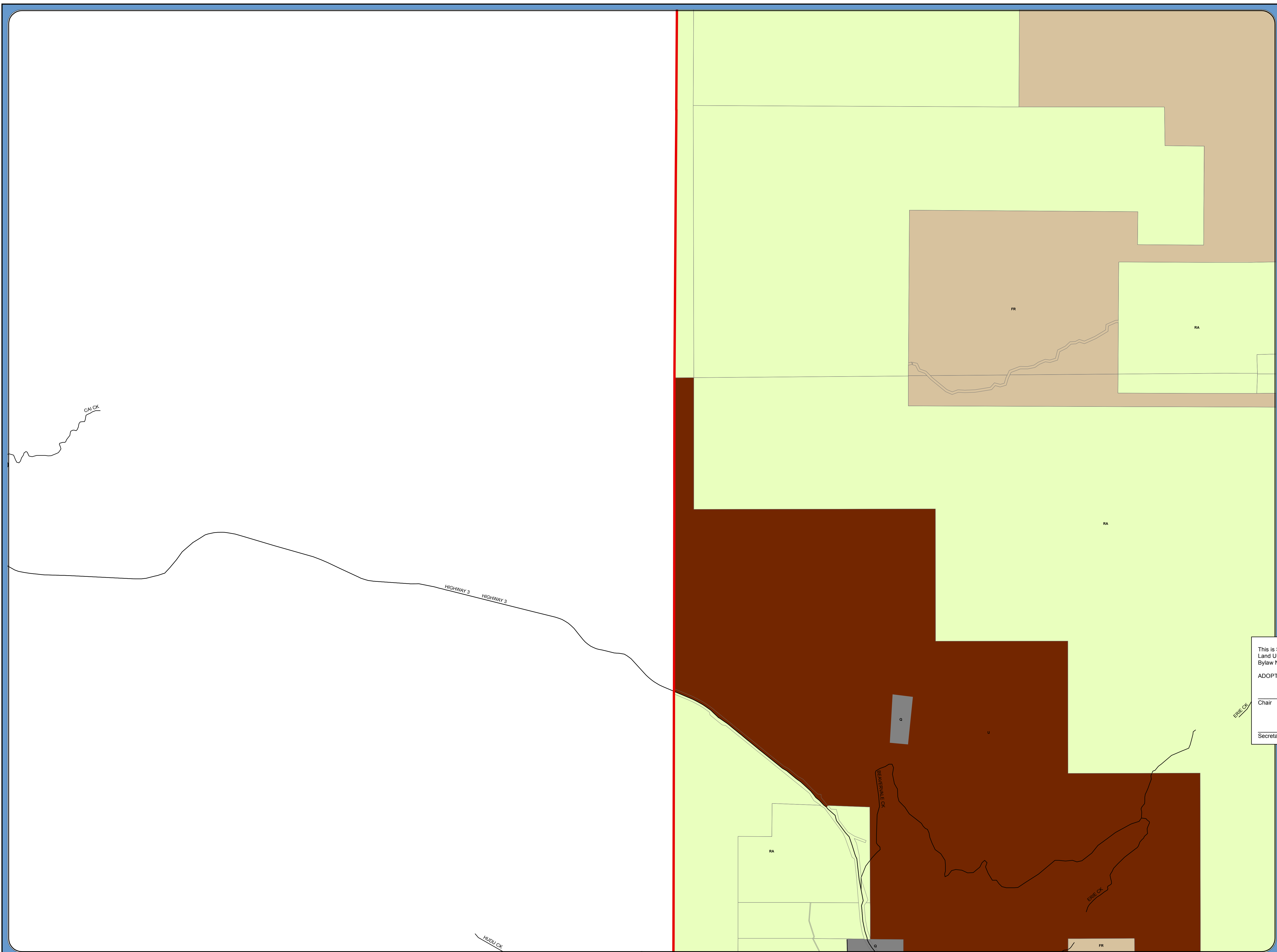
District Lot; Source: Crown Land Registry Services, Integrated Cadastral Initiative (ICI) and RDCK

TRIM Data - Planimetry, Unsurveyed Roads, and Contours; Source: Ministry of Water, Land and Air Protection

Roads - Road centerline compiled 2003;
Source: RDCK

Regional District of Central Kootenay
Box 590, 202 Lakeside Drive, Nelson,
BC V1L 5R4

Phone: (250) 352-6665
Toll-Free 1-800-268-7325 (BC)
Fax: (250) 352-9300 Internet: www.rdck.bc.ca






**REGIONAL DISTRICT
OF CENTRAL KOOTENAY**

**SCHEDULE A.1
OFFICIAL COMMUNITY
PLAN DESIGNATIONS
MAP 7 of 15**

LEGEND

- Area G Boundary
- Roads
- Outside Plan Area
- OCP Designations**
- RS-Suburban Residential
- RC-Country Residential
- RR-Rural Residential
- GC-Commercial
- TC-Tourist Commercial
- M-Industrial
- AG-Agricultural
- CS-Community Services
- ER-Environmental Reserve
- FR-Forest Reserve
- PR-Parks and Recreation
- RA-Resource Area
- U-Utilities
- Q-Quarry

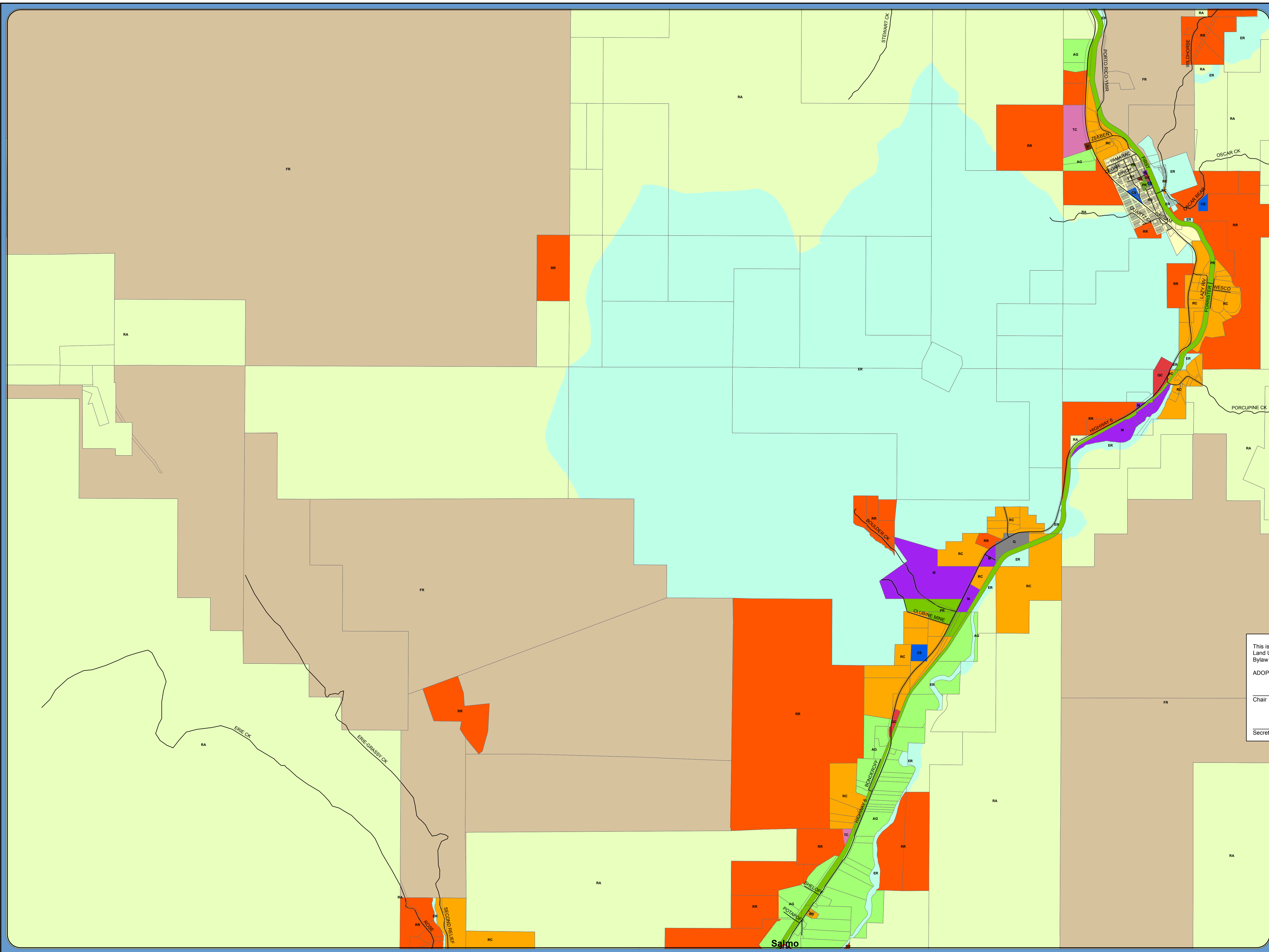


This is Schedule "A.1" Map 7 of 15 Electoral Area "G" Comprehensive Land Use Bylaw
Bylaw No. 2452, 2018
ADOPTED this ____ day of ____, 2018
Chair _____
Secretary _____

DATA SOURCES

The following sources of data are updated as changes occur:

- Cadastral Lot - Surveyed lots/parcels of land;
Sources: Crown Land Registry Services and RDCK
- District Lot; Source: Crown Land Registry Services, Integrated Cadastral Initiative (ICI) and RDCK
- TRIM Data - Planimetry, Unsurveyed Roads, and Contours; Source: Ministry of Water, Land and Air Protection
- Roads - Road centerline compiled 2003;
Source: RDCK
- Regional District of Central Kootenay
Box 590, 202 Lakeside Drive, Nelson,
BC V1L 5R4
Phone: (250) 352-6665
Toll-Free 1-800-268-7325 (BC)
Fax: (250) 352-9300 Internet: www.rdck.bc.ca



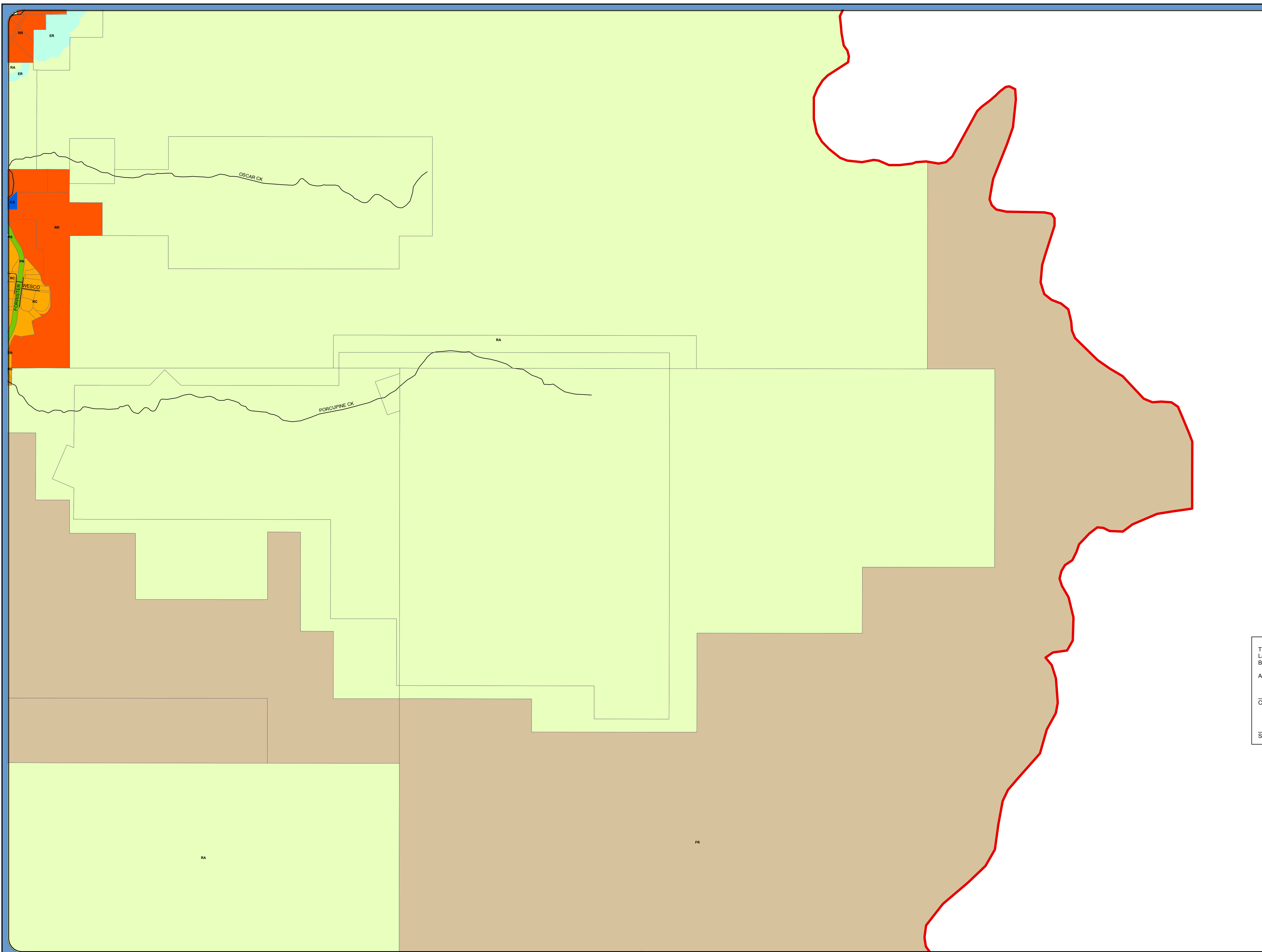



**REGIONAL DISTRICT
OF CENTRAL KOOTENAY**

**SCHEDULE A.1
OFFICIAL COMMUNITY
PLAN DESIGNATIONS
MAP 8 of 15**

LEGEND

- Area G Boundary
- Roads
- Outside Plan Area
- OCP Designations**
- RS-Suburban Residential
- RC-Country Residential
- RR-Rural Residential
- GC-Commercial
- TC-Tourist Commercial
- M-Industrial
- AG-Agricultural
- CS-Community Services
- ER-Environmental Reserve
- FR-Forest Reserve
- PR-Parks and Recreation
- RA-Resource Area
- U-Utilities
- Q-Quarry



This is Schedule 'A.1' Map 8 of 15 Electoral Area 'G' Comprehensive Land Use Bylaw
Bylaw No. 2452, 2018

ADOPTED this ____ day of ____, 2018

Chair _____

Secretary _____

DATA SOURCES

The following sources of data are updated as changes occur:

- Cadastral Lot - Surveyed lots/parcels of land;
Sources: Crown Land Registry Services and RDCK
- District Lot; Source: Crown Land Registry Services, Integrated Cadastral Initiative (ICI) and RDCK
- TRIM Data - Planimetry, Unsurveyed Roads, and Contours; Source: Ministry of Water, Land and Air Protection
- Roads - Road centerline compiled 2003;
Source: RDCK

Regional District of Central Kootenay
Box 590, 202 Lakeside Drive, Nelson,
BC V1L 5R4
Phone: (250) 352-6665
Toll-Free 1-800-268-7325 (BC)
Fax: (250) 352-9300 Internet: www.rdck.bc.ca



**REGIONAL DISTRICT
OF CENTRAL KOOTENAY**

**SCHEDULE A.1
OFFICIAL COMMUNITY
PLAN DESIGNATIONS
MAP 10 of 15**

LEGEND

- Area G Boundary
- Roads
- Outside Plan Area
- OCP Designations**
- RS-Suburban Residential
- RC-Country Residential
- RR-Rural Residential
- GC-Commercial
- TC-Tourist Commercial
- M-Industrial
- AG-Agricultural
- CS-Community Services
- ER-Environmental Reserve
- FR-Forest Reserve
- PR-Parks and Recreation
- RA-Resource Area
- U-Utilities
- Q-Quarry

Map Projection:
UTM Zone 11
Map Datum:
NAD83
Date:
8/2/2018
1:20,000
1 Km

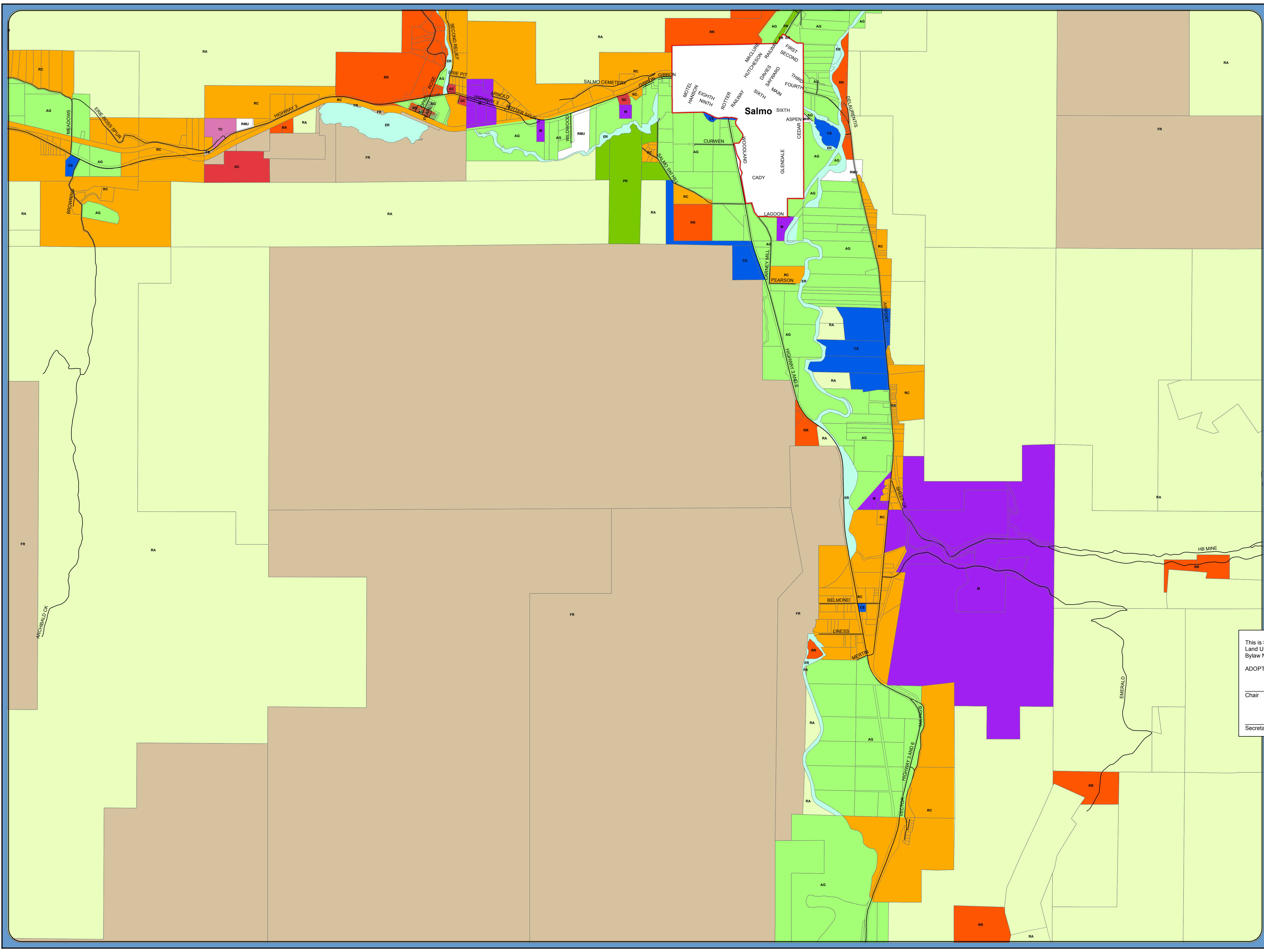
This is Schedule "A.1" Map 10 of 15 Electoral Area "G" Comprehensive Land Use Bylaw
Bylaw No. 2452, 2018
ADOPTED this ____ day of ____, 2018

Chair _____
Secretary _____

DATA SOURCES

The following sources of data are updated as changes occur:

- Cadastral Lot - Surveyed lots/parcels of land;
Sources: Crown Land Registry Services and RDCK
- District Lot; Source: Crown Land Registry Services, Integrated Cadastral Initiative (ICI) and RDCK
- TRIM Data - Planimetry, Unsurveyed Roads, and Contours; Source: Ministry of Water, Land and Air Protection
- Roads - Road centerline compiled 2003;
Source: RDCK
- Regional District of Central Kootenay
Box 590, 202 Lakeside Drive, Nelson,
BC V1L 5R4
Phone: (250) 352-6665
Toll-Free 1-800-268-7325 (BC)
Fax: (250) 352-9300 Internet: www.rdck.bc.ca





**REGIONAL DISTRICT
OF CENTRAL KOOTENAY**

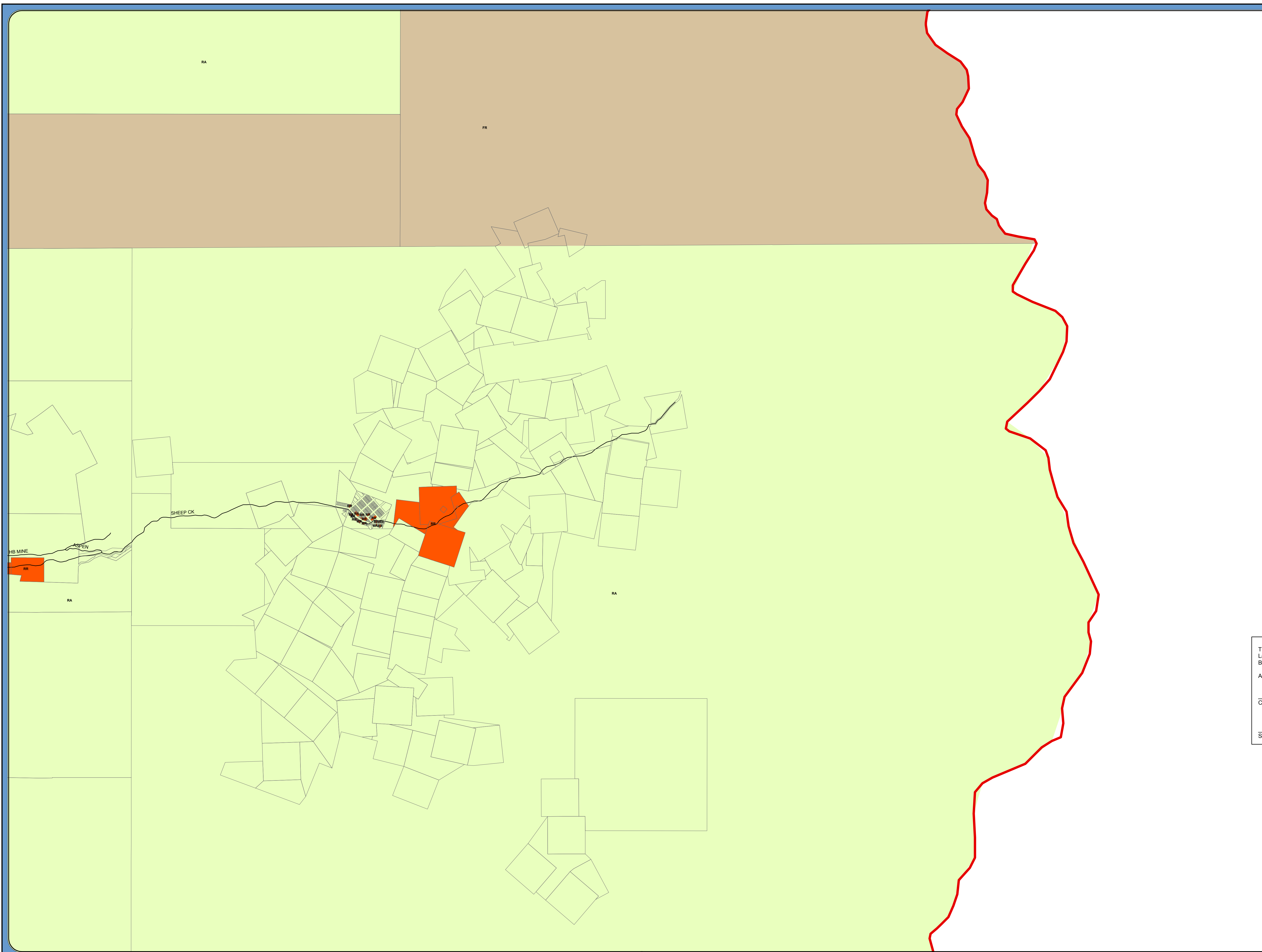

**SCHEDULE A.1
OFFICIAL COMMUNITY
PLAN DESIGNATIONS
MAP 11 of 15**

LEGEND

- Area G Boundary
- Roads
- Outside Plan Area

OCP Designations

- RS-Suburban Residential
- RC-Country Residential
- RR-Rural Residential
- GC-Commercial
- TC-Tourist Commercial
- M-Industrial
- AG-Agricultural
- CS-Community Services
- ER-Environmental Reserve
- FR-Forest Reserve
- PR-Parks and Recreation
- RA-Resource Area
- U-Utilities
- Q-Quarry



This is Schedule 'A.1' Map 11 of 15 Electoral Area 'G' Comprehensive Land Use Bylaw
Bylaw No. 2452, 2018
ADOPTED this ____ day of ____, 2018
Chair _____
Secretary _____

DATA SOURCES

The following sources of data are updated as changes occur:

Cadastral Lot - Surveyed lots/parcels of land;
Sources: Crown Land Registry Services and RDCK

District Lot; Source: Crown Land Registry Services, Integrated Cadastral Initiative (ICI) and RDCK

TRIM Data - Planimetry, Unsurveyed Roads, and Contours; Source: Ministry of Water, Land and Air Protection

Roads - Road centerline compiled 2003;
Source: RDCK

Regional District of Central Kootenay
Box 590, 202 Lakeside Drive, Nelson,
BC V1L 5R4
Phone: (250) 352-6665
Toll-Free 1-800-268-7325 (BC)
Fax: (250) 352-9300 Internet: www.rdck.bc.ca



**REGIONAL DISTRICT
OF CENTRAL KOOTENAY**

**SCHEDULE A.1
OFFICIAL COMMUNITY
PLAN DESIGNATIONS
MAP 12 of 15**

LEGEND

— Area G Boundary

— Roads

□ Outside Plan Area

OCP Designations

■ RS-Suburban Residential

■ RC-Country Residential

■ RR-Rural Residential

■ GC-Commercial

■ TC-Tourist Commercial

■ M-Industrial

■ AG-Agricultural

■ CS-Community Services

■ ER-Environmental Reserve

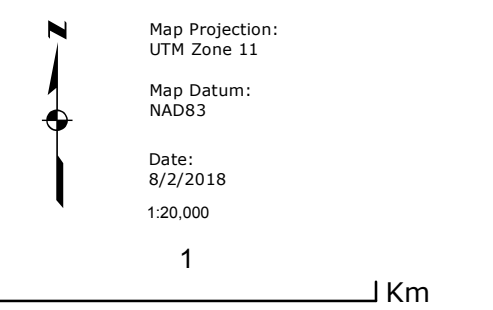
■ FR-Forest Reserve

■ PR-Parks and Recreation

■ RA-Resource Area

■ U-Utilities

■ Q-Quarry



This is Schedule 'A.1' Map 12 of 15 Electoral Area 'G' Comprehensive Land Use Bylaw
Bylaw No. 2452, 2018

ADOPTED this ____ day of ____, 2018

Chair _____

Secretary _____

DATA SOURCES

The following sources of data are updated as changes occur:

Cadastral Lot - Surveyed lots/parcels of land;
Sources: Crown Land Registry Services and RDCK

District Lot; Source: Crown Land Registry Services, Integrated Cadastral Initiative (ICI) and RDCK

TRIM Data - Planimetry, Unsurveyed Roads, and Contours; Source: Ministry of Water, Land and Air Protection

Roads - Road centerline compiled 2003;
Source: RDCK

Regional District of Central Kootenay
Box 590, 202 Lakeside Drive, Nelson,
BC V1L 5R4

Phone: (250) 352-6665
Toll-Free 1-800-268-7325 (BC)
Fax: (250) 352-9300 Internet: www.rdck.bc.ca



**REGIONAL DISTRICT
OF CENTRAL KOOTENAY**

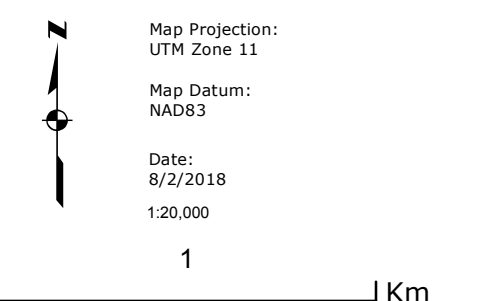
**SCHEDULE A.1
OFFICIAL COMMUNITY
PLAN DESIGNATIONS
MAP 13 of 15**

LEGEND

- Area G Boundary
- Roads
- Outside Plan Area

OCP Designations

- RS-Suburban Residential
- RC-Country Residential
- RR-Rural Residential
- GC-Commercial
- TC-Tourist Commercial
- M-Industrial
- AG-Agricultural
- CS-Community Services
- ER-Environmental Reserve
- FR-Forest Reserve
- PR-Parks and Recreation
- RA-Resource Area
- U-Utilities
- Q-Quarry



This is Schedule 'A.1' Map 13 of 15 Electoral Area 'G' Comprehensive Land Use Bylaw No. 2452, 2018

ADOPTED this ____ day of ____, 2018

Chair _____

Secretary _____

DATA SOURCES

The following sources of data are updated as changes occur:

Cadastral Lot - Surveyed lots/parcels of land;
Sources: Crown Land Registry Services and RDCK

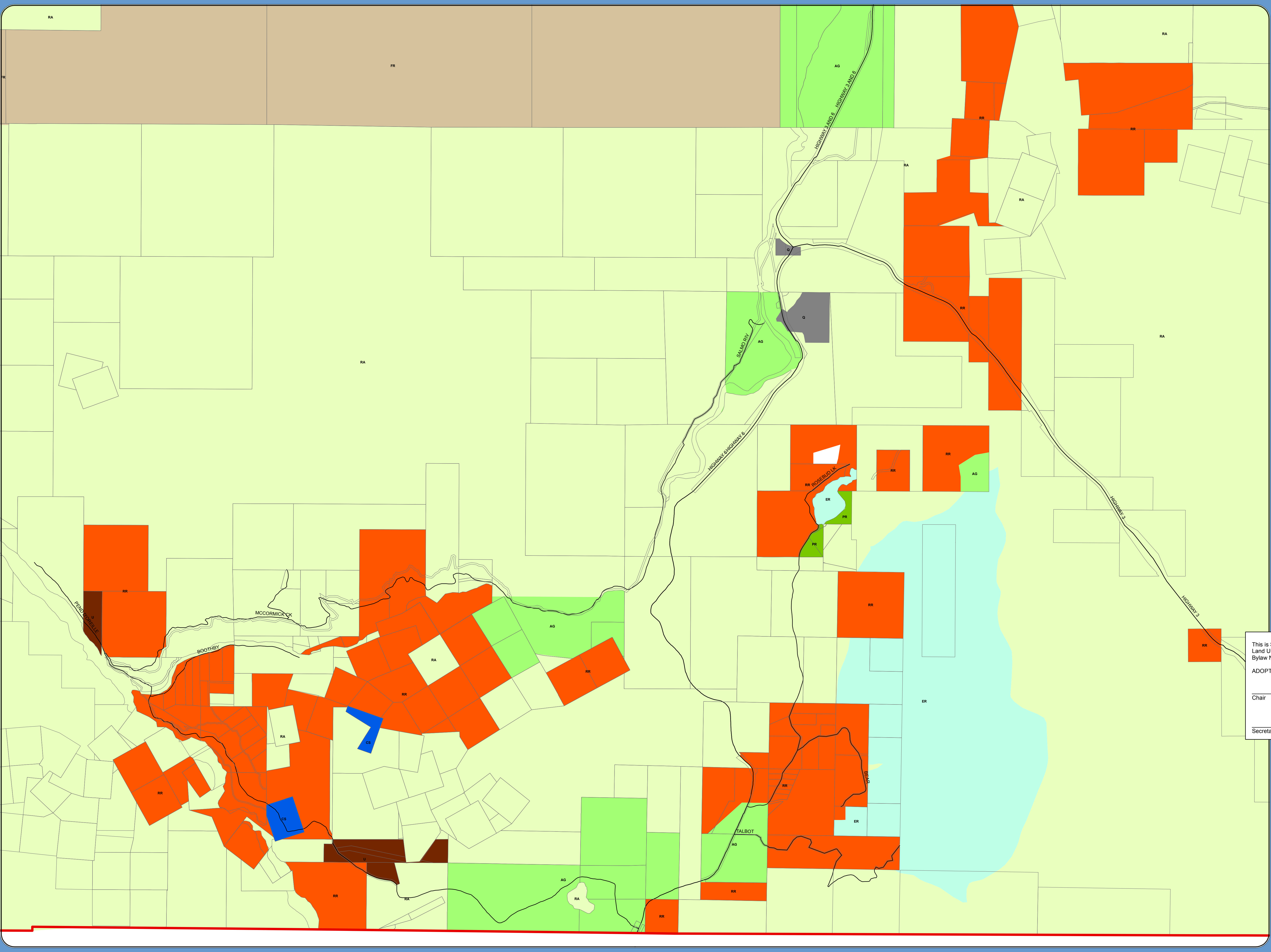
District Lot; Source: Crown Land Registry Services, Integrated Cadastral Initiative (ICI) and RDCK

TRIM Data - Planimetry, Unsurveyed Roads, and Contours; Source: Ministry of Water, Land and Air Protection

Roads - Road centerline compiled 2003;
Source: RDCK

Regional District of Central Kootenay
Box 590, 202 Lakeside Drive, Nelson,
BC V1L 5R4

Phone: (250) 352-6665
Toll-Free 1-800-268-7325 (BC)
Fax: (250) 352-9300 Internet: www.rdck.bc.ca




















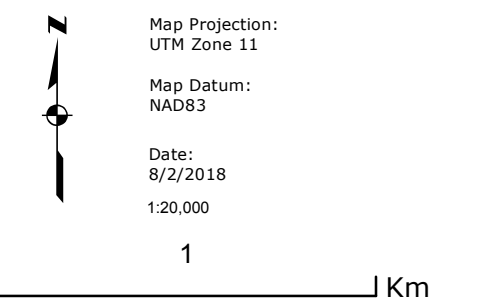


**REGIONAL DISTRICT
OF CENTRAL KOOTENAY**

**SCHEDULE A.1
OFFICIAL COMMUNITY
PLAN DESIGNATIONS
MAP 14 of 15**

LEGEND

-  Area G Boundary
-  Roads
-  Outside Plan Area
- OCP Designations**
-  RS-Suburban Residential
-  RC-Country Residential
-  RR-Rural Residential
-  GC-Commercial
-  TC-Tourist Commercial
-  M-Industrial
-  AG-Agricultural
-  CS-Community Services
-  ER-Environmental Reserve
-  FR-Forest Reserve
-  PR-Parks and Recreation
-  RA-Resource Area
-  U-Utilities
-  Q-Quarry



This is Schedule 'A.1' Map 14 of 15 Electoral Area 'G' Comprehensive Land Use Bylaw
Bylaw No. 2452, 2018
ADOPTED this ____ day of ____, 2018
Chair _____
Secretary _____

DATA SOURCES

The following sources of data are updated as changes occur:

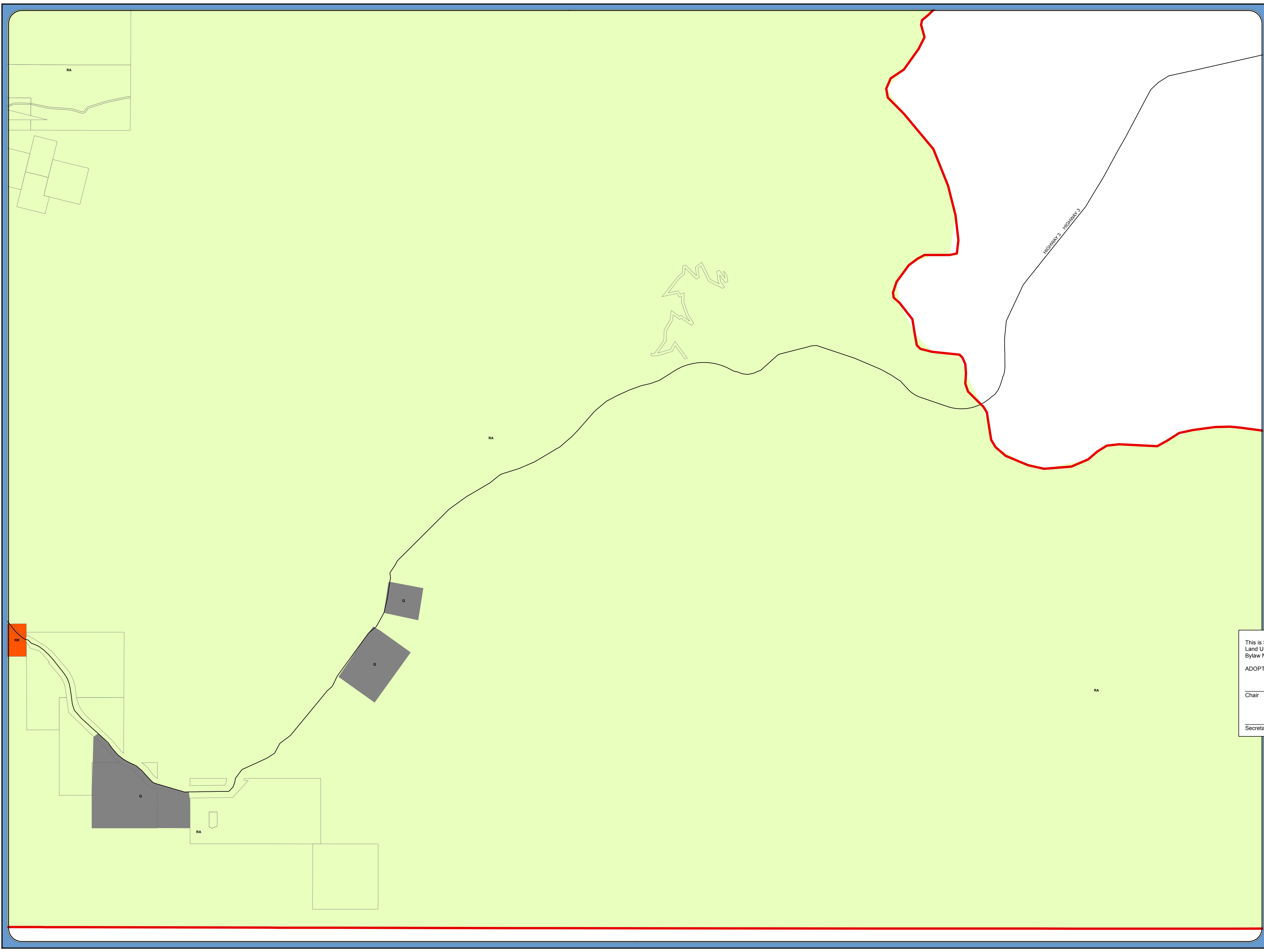
Cadastral Lot - Surveyed lots/parcels of land;
Sources: Crown Land Registry Services and RDCK

District Lot; Source: Crown Land Registry Services, Integrated Cadastral Initiative (ICI) and RDCK

TRIM Data - Planimetry, Unsurveyed Roads, and Contours; Source: Ministry of Water, Land and Air Protection

Roads - Road centerline compiled 2003;
Source: RDCK

Regional District of Central Kootenay
Box 590, 202 Lakeside Drive, Nelson,
BC V1L 5R4
Phone: (250) 352-6665
Toll-Free 1-800-268-7325 (BC)
Fax: (250) 352-9300 Internet: www.rdck.bc.ca





**REGIONAL DISTRICT
OF CENTRAL KOOTENAY**

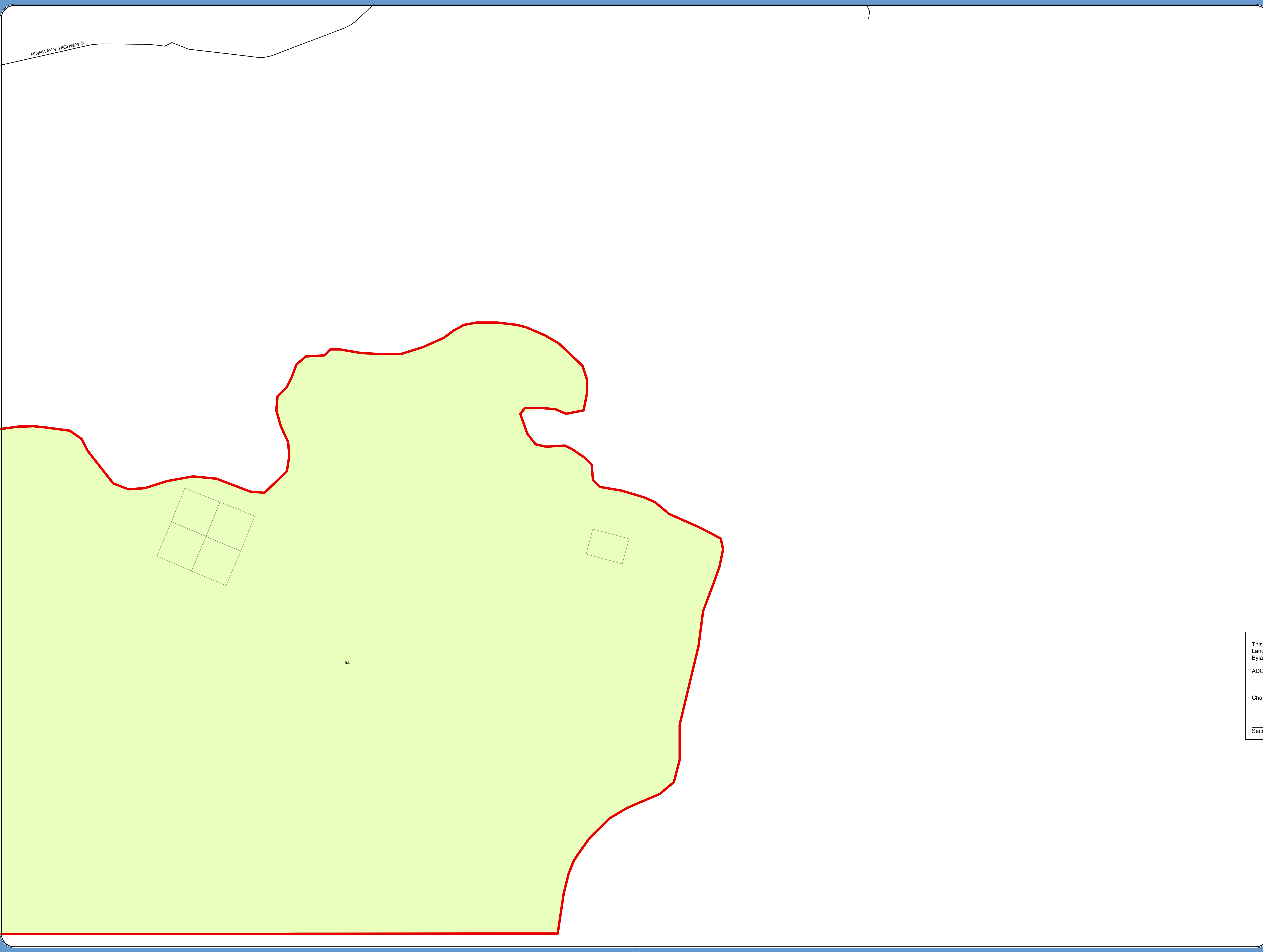

**SCHEDULE A.1
OFFICIAL COMMUNITY
PLAN DESIGNATIONS
MAP 15 of 15**

LEGEND

- Area G Boundary
- Roads
- Outside Plan Area

OCP Designations

- RS-Suburban Residential
- RC-Country Residential
- RR-Rural Residential
- GC-Commercial
- TC-Tourist Commercial
- M-Industrial
- AG-Agricultural
- CS-Community Services
- ER-Environmental Reserve
- FR-Forest Reserve
- PR-Parks and Recreation
- RA-Resource Area
- U-Utilities
- Q-Quarry



This is Schedule 'A.1' Map 15 of 15 Electoral Area 'G' Comprehensive Land Use Bylaw No. 2452, 2018

ADOPTED this ____ day of ____, 2018

Chair _____

Secretary _____

DATA SOURCES

The following sources of data are updated as changes occur:

Cadastral Lot - Surveyed lots/parcels of land;
Sources: Crown Land Registry Services and RDCK

District Lot; Source: Crown Land Registry Services, Integrated Cadastral Initiative (ICI) and RDCK

TRIM Data - Planimetry, Unsurveyed Roads, and Contours; Source: Ministry of Water, Land and Air Protection

Roads - Road centerline compiled 2003;
Source: RDCK

















Regional District of Central Kootenay
Box 590, 202 Lakeside Drive, Nelson,
BC V1L 5R4

Phone: (250) 352-6665
Toll-Free 1-800-268-7325 (BC)
Fax: (250) 352-9300 Internet: www.rdck.bc.ca



**REGIONAL DISTRICT
OF CENTRAL KOOTENAY**

LEGEND

-  Area G Boundary
-  Roads
- OCP Designations**
-  RS-Suburban Residential
-  RC-Country Residential
-  RR-Rural Residential
-  GC-Commercial
-  TC-Tourist Commercial
-  M-Industrial
-  AG-Agricultural
-  CS-Community Services
-  ER-Environmental Reserve
-  FR-Forest Reserve
-  PR-Parks and Recreation
-  RA-Resource Area
-  U-Utilities
-  Q-Quarry

DATA SOURCES

The following sources of data are updated as changes occur:


Cadastral Lot - Surveyed lots/parcels of land; Sources: Crown Land Registry Services and RDCK

District Lot; Source: Crown Land Registry Services, Integrated Cadastral Initiative (ICI) and RDCK

TRIM Data - Planimetry, Unsurveyed Roads, and Contours; Source: Ministry of Water, Land and Air Protection

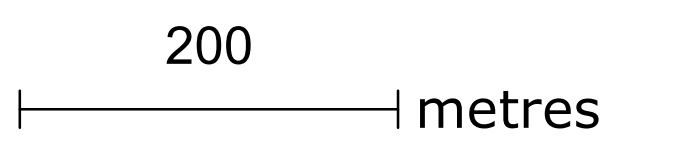
Roads - Road centerline compiled 2003; Source: RDCK

Regional District of Central Kootenay
Box 590, 202 Lakeside Drive, Nelson,
BC V1L 5R4
Phone: (250) 352-6665
Toll-Free 1-800-268-7325 (BC)
Fax: (250) 352-9300 Internet: www.rdck.bc.ca

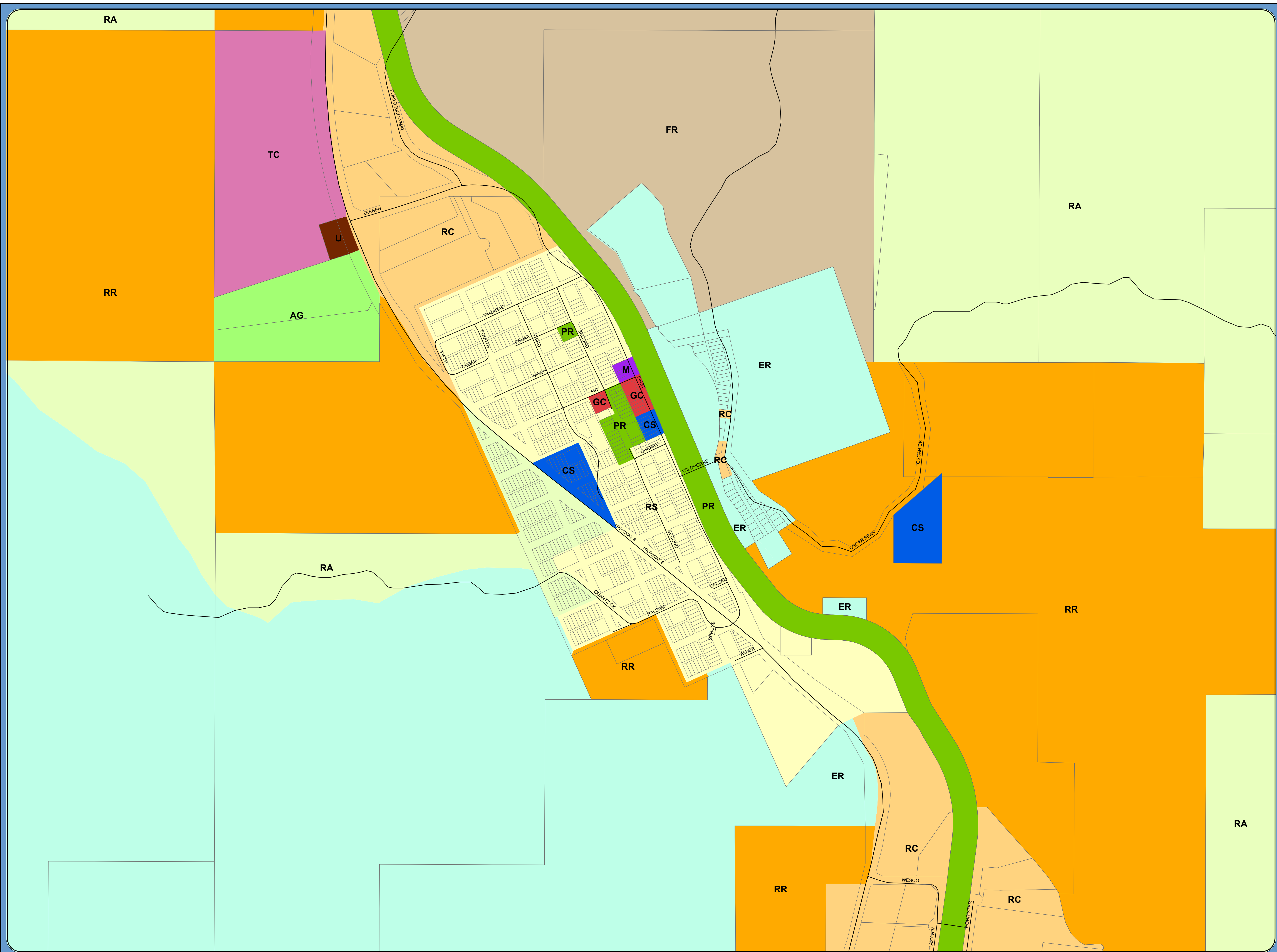
 Map Projection:
UTM Zone 11

Map Datum:
NAD83

Date:
8/2/2018

 200 metres

**SCHEDULE A.1
OFFICIAL COMMUNITY
PLAN DESIGNATIONS
YMIR INSET**





**REGIONAL DISTRICT
OF CENTRAL KOOTENAY**

**SCHEDULE A.2
HAZARDS
MAP 1 of 15**

LEGEND

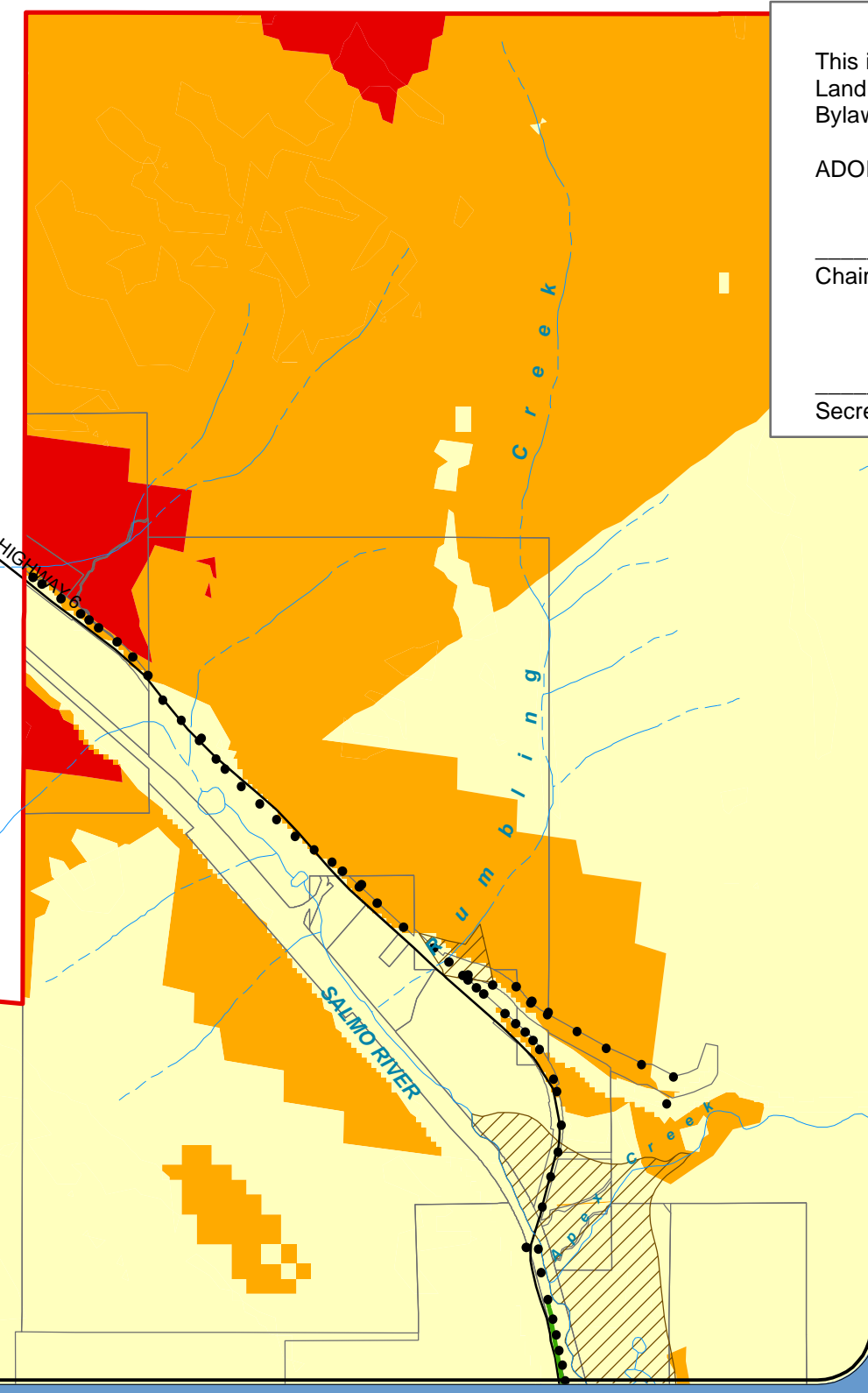
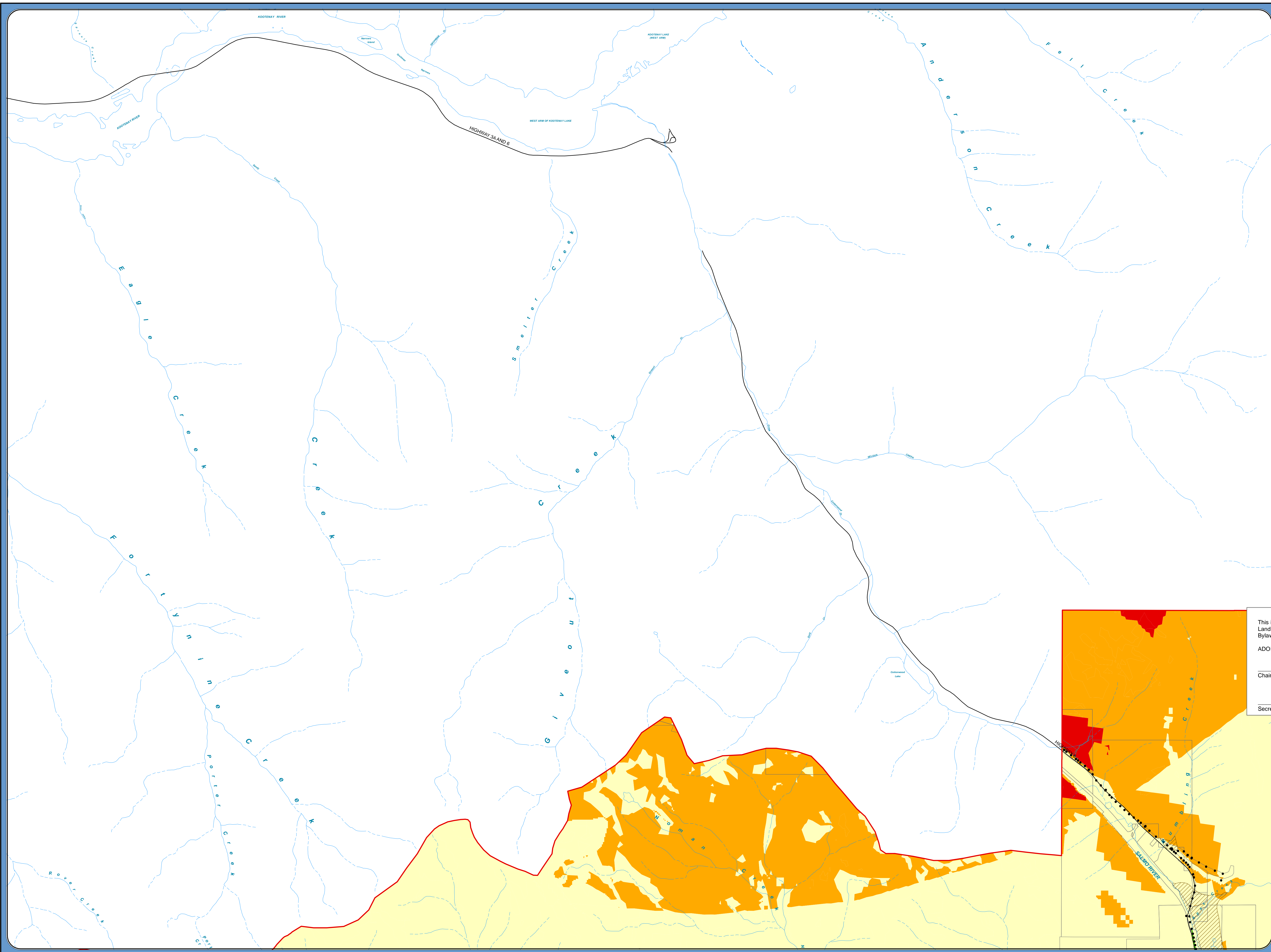
- Critical Infrastructure Points
 - Ymir Water System Structures
 - Critical Infrastructure Lines
 - Ymir Water Main Line
 - Streams
 - Area G Boundary
 - Highways
 - Floodplain
 - ▨ NSFEA
 - Lot Lines
 - Salmo Sewage Treatment Plant
- Wildfire Risk Rating**
- High
 - Moderate
 - Low

Map Projection:
UTM Zone 11

Map Datum:
NAD83

Date:
02/2018
1:20,000

1 Km



This is Schedule 'A.2' Map 1 of 15 Electoral Area 'G' Comprehensive Land Use Bylaw No. 2452, 2018

ADOPTED this ___ day of ___, 2018

Chair _____

Secretary _____

DATA SOURCES

The following sources of data are updated as changes occur:

Cadastral Lot - Surveyed lots/parcels of land:
Sources: Crown Land Registry Services and RDCK

District Lot: Source: Crown Land Registry Services, Integrated Cadastral Initiative (ICI) and RDCK

TRIM Data - Planimetry, Unsurveyed Roads, and Contours: Source: Ministry of Water, Land and Air Protection

Roads - Road centerline compiled 2003:
Source: RDCK

Regional District of Central Kootenay
Box 590, 202 Lakeside Drive, Nelson,
BC V1L 5R4
Phone: (250) 352-6665
Toll-Free 1-800-268-7325 (BC)
Fax: (250) 352-9300 Internet: www.rdck.bc.ca



**REGIONAL DISTRICT
OF CENTRAL KOOTENAY**

**SCHEDULE A.2
HAZARDS
MAP 2 of 15**

LEGEND

- Critical Infrastructure Points
- Ymir Water System Structures
- Critical Infrastructure Lines
- Ymir Water Main Line
- Streams
- Area G Boundary
- Highways
- Floodplain
- ▨ NSFEA
- Lot Lines
- Salmo Sewage Treatment Plant

Wildfire Risk Rating

- High
- Moderate
- Low

Map Projection:
UTM Zone 11

Map Datum:
NAD83

Date:
02/2018
1:20,000

1 Km

This is Schedule 'A.2' Map 2 of 15 Electoral Area 'G' Comprehensive
Land Use Bylaw
Bylaw No. 2452, 2018

ADOPTED this ___ day of ___, 2018

Chair _____

Secretary _____

DATA SOURCES

The following sources of data are updated as changes occur:

Cadastral Lot - Surveyed lots/parcels of land:
Sources: Crown Land Registry Services and RDCK

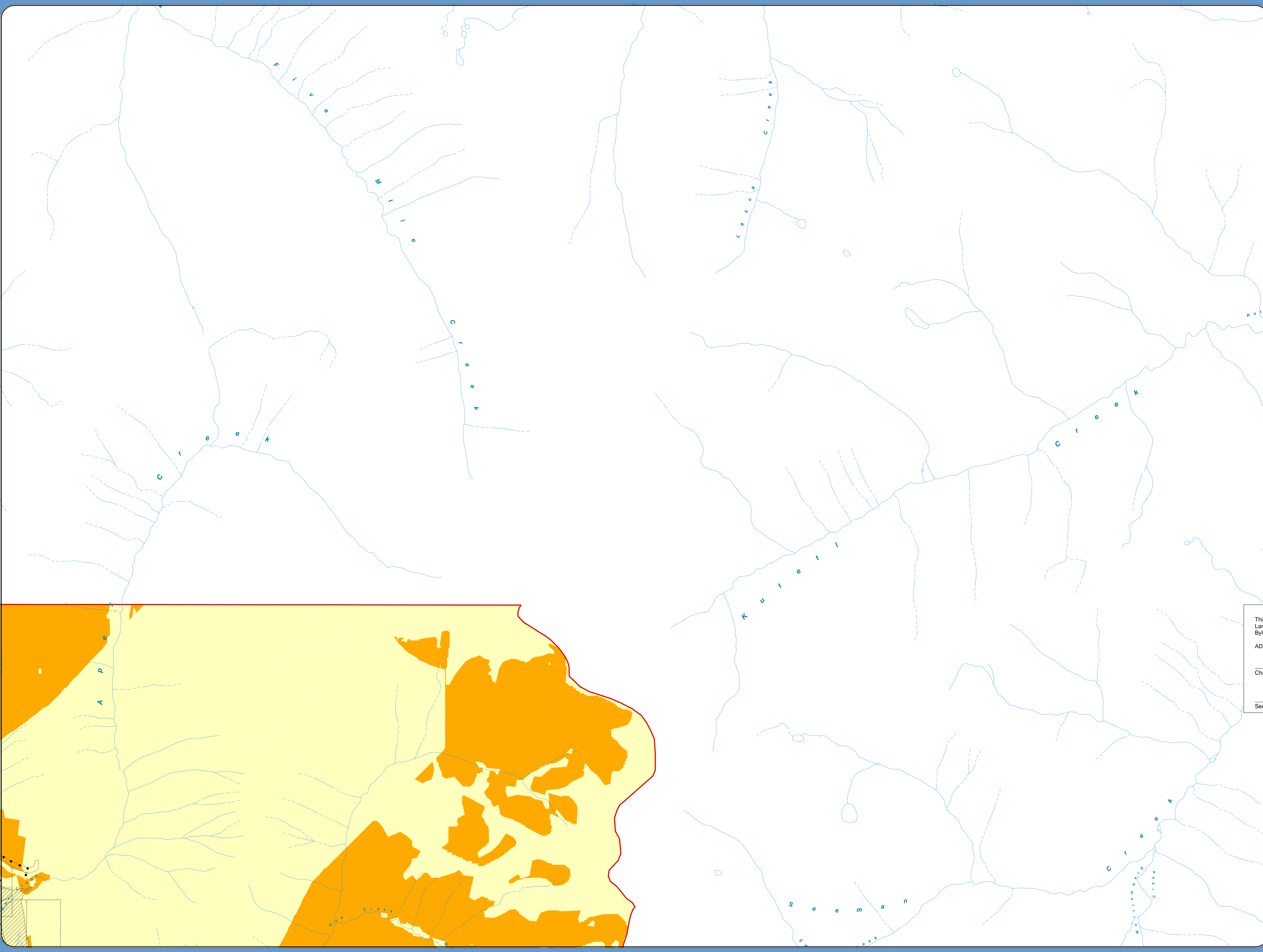
District Lot: Source: Crown Land Registry Services, Integrated Cadastral Initiative (ICI) and RDCK

TRIM Data - Planimetry, Unsurveyed Roads, and Contours: Source: Ministry of Water, Land and Air Protection

Roads - Road centerline compiled 2003:
Source: RDCK

Regional District of Central Kootenay
Box 590, 202 Lakeside Drive, Nelson,
BC V1L 5R4

Phone: (250) 352-6665
Toll-Free 1-800-268-7325 (BC)
Fax: (250) 352-9300 Internet: www.rdck.bc.ca





**REGIONAL DISTRICT
OF CENTRAL KOOTENAY**

**SCHEDULE A.2
HAZARDS
MAP 3 of 15**

LEGEND

- Critical Infrastructure Points
 - Ymir Water System Structures
 - Critical Infrastructure Lines
 - Ymir Water Main Line
 - Streams
 - Area G Boundary
 - Highways
 - ▭ Floodplain
 - ▨ NSFEA
 - ▭ Lot Lines
 - Salmo Sewage Treatment Plant
- Wildfire Risk Rating**
- High
 - Moderate
 - Low

Map Projection:
UTM Zone 11

Map Datum:
NAD83

Date:
02/2018

1:20,000

1 Km

This is Schedule 'A.2' Map 3 of 15 Electoral Area 'G' Comprehensive
Land Use Bylaw
Bylaw No. 2452, 2018

ADOPTED this ___ day of ___, 2018

Chair _____

Secretary _____

DATA SOURCES

The following sources of data are updated as changes occur:

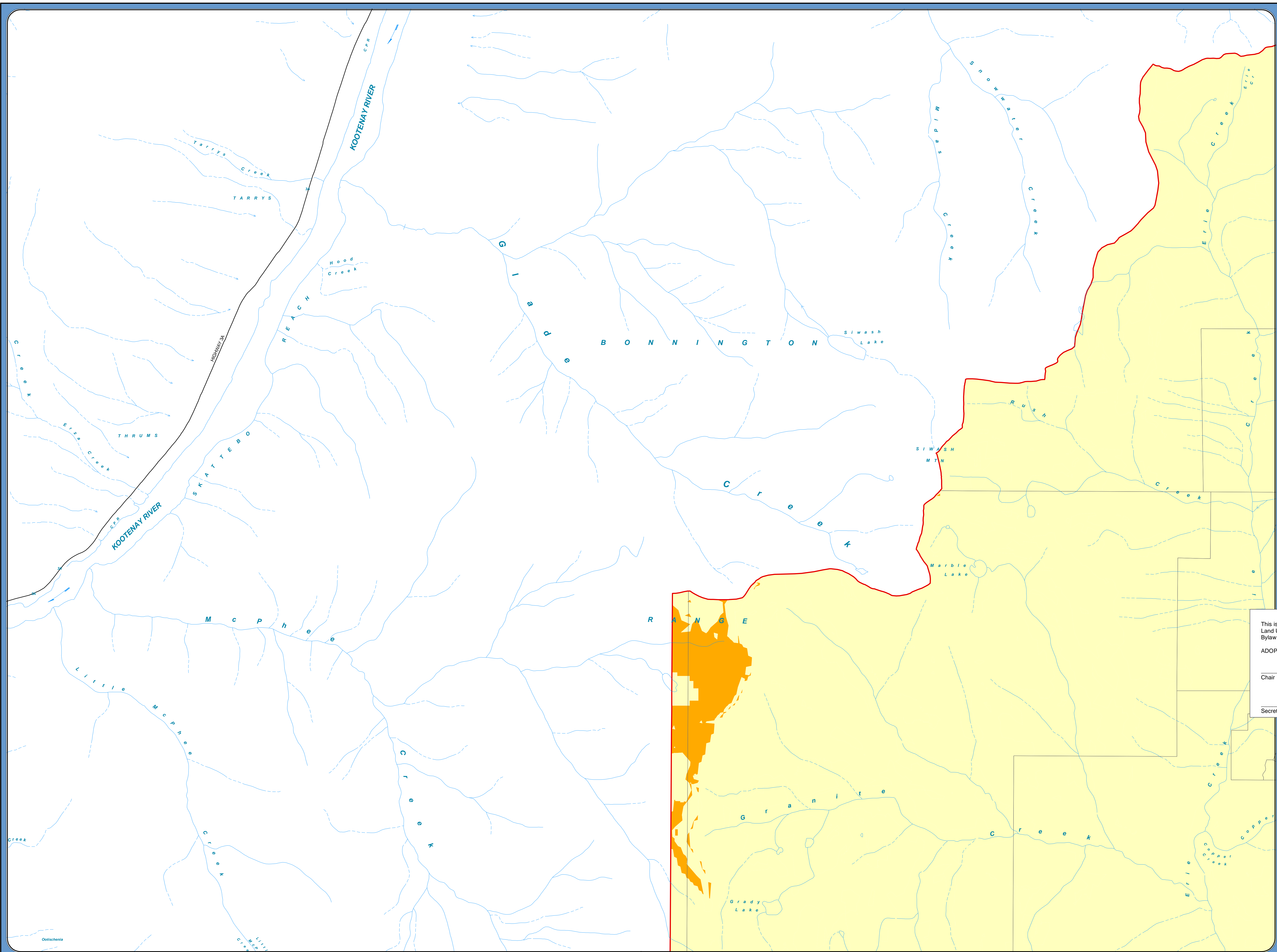
Cadastral Lot - Surveyed lots/parcels of land:
Sources: Crown Land Registry Services and RDCK

District Lot: Source: Crown Land Registry Services, Integrated Cadastral Initiative (ICI) and RDCK

TRIM Data - Planimetry, Unsurveyed Roads, and Contours: Source: Ministry of Water, Land and Air Protection

Roads - Road centerline compiled 2003:
Source: RDCK

Regional District of Central Kootenay
Box 590, 202 Lakeside Drive, Nelson,
BC V1L 5R4
Phone: (250) 352-6665
Toll-Free 1-800-268-7325 (BC)
Fax: (250) 352-9300 Internet: www.rdck.bc.ca





**REGIONAL DISTRICT
OF CENTRAL KOOTENAY**

**SCHEDULE A.2
HAZARDS
MAP 4 of 15**

LEGEND

- Critical Infrastructure Points
 - Ymir Water System Structures
 - Critical Infrastructure Lines
 - Ymir Water Main Line
 - Streams
 - Area G Boundary
 - Highways
 - Floodplain
 - ▨ NSFEA
 - Lot Lines
 - Salmo Sewage Treatment Plant
- Wildfire Risk Rating**
- High
 - Moderate
 - Low

Map Projection:
UTM Zone 11

Map Datum:
NAD83

Date:
02/2/2018

1:20,000

1 Km

This is Schedule 'A.2' Map 4 of 15 Electoral Area 'G' Comprehensive Land Use Bylaw No. 2452, 2018

ADOPTED this ___ day of ___, 2018

Chair _____

Secretary _____

DATA SOURCES

The following sources of data are updated as changes occur:

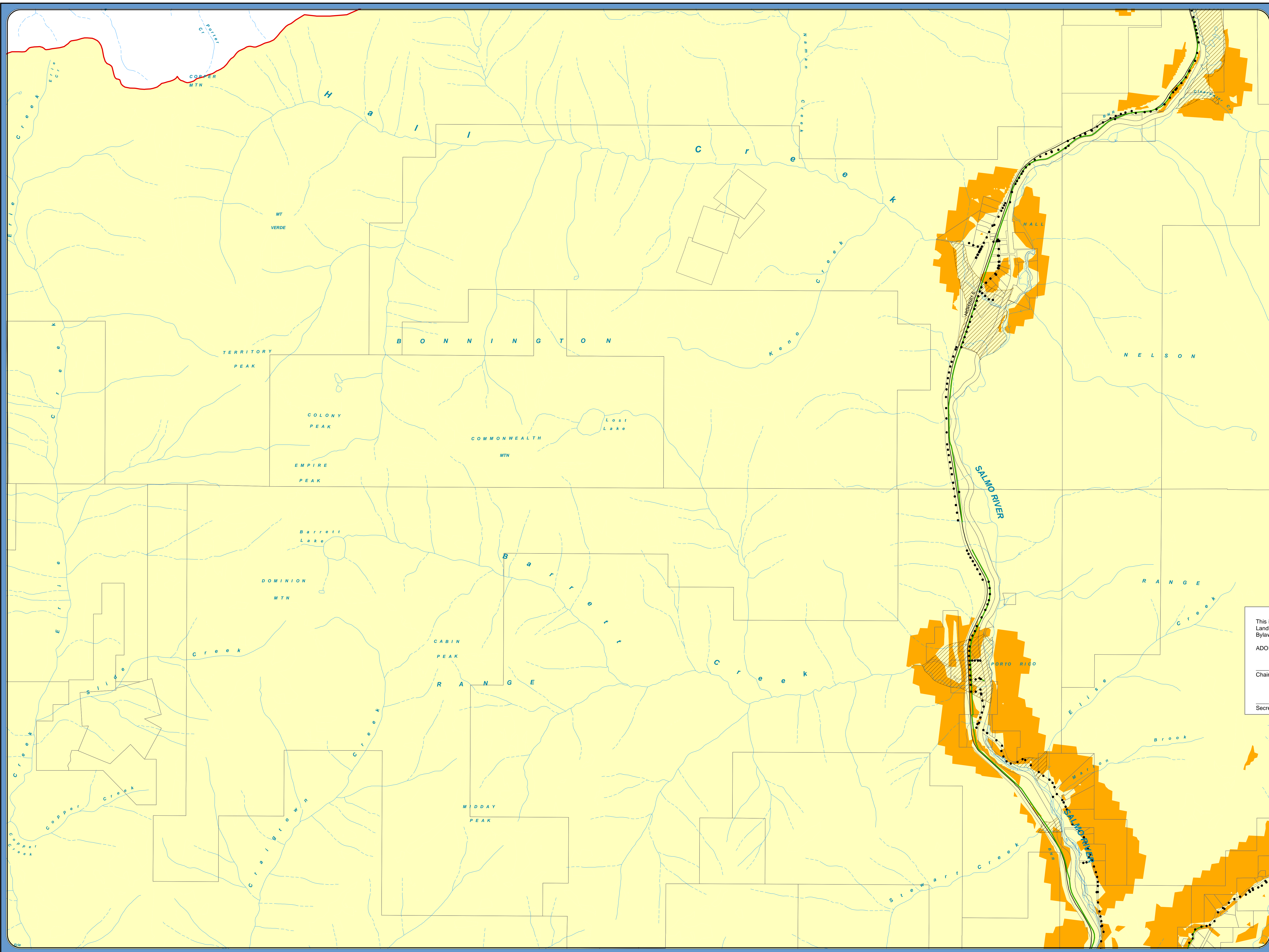
Cadastral Lot - Surveyed lots/parcels of land:
Sources: Crown Land Registry Services and RDCK

District Lot: Source: Crown Land Registry Services, Integrated Cadastral Initiative (ICI) and RDCK

TRIM Data - Planimetry, Unsurveyed Roads, and Contours: Source: Ministry of Water, Land and Air Protection

Roads - Road centerline compiled 2003:
Source: RDCK

Regional District of Central Kootenay
Box 590, 202 Lakeside Drive, Nelson,
BC V1L 5R4
Phone: (250) 352-6665
Toll-Free 1-800-268-7325 (BC)
Fax: (250) 352-9300 Internet: www.rdck.bc.ca





**REGIONAL DISTRICT
OF CENTRAL KOOTENAY**

**SCHEDULE A.2
HAZARDS
MAP 5 of 15**

LEGEND

- Critical Infrastructure Points
 - Ymir Water System Structures
 - Critical Infrastructure Lines
 - Ymir Water Main Line
 - Streams
 - Area G Boundary
 - Highways
 - Floodplain
 - ▨ NSFEA
 - Lot Lines
 - Salmo Sewage Treatment Plant
- Wildfire Risk Rating**
- High
 - Moderate
 - Low

Map Projection:
UTM Zone 11

Map Datum:
NAD83

Date:
8/2/2018

1:20,000

1 Km

This is Schedule 'A.2' Maps of 15 Electoral Area 'G' Comprehensive Land Use Bylaw No. 2452, 2018

ADOPTED this ___ day of ___, 2018

Chair _____

Secretary _____

DATA SOURCES

The following sources of data are updated as changes occur:

Cadastral Lot - Surveyed lots/parcels of land:
Sources: Crown Land Registry Services and RDCK

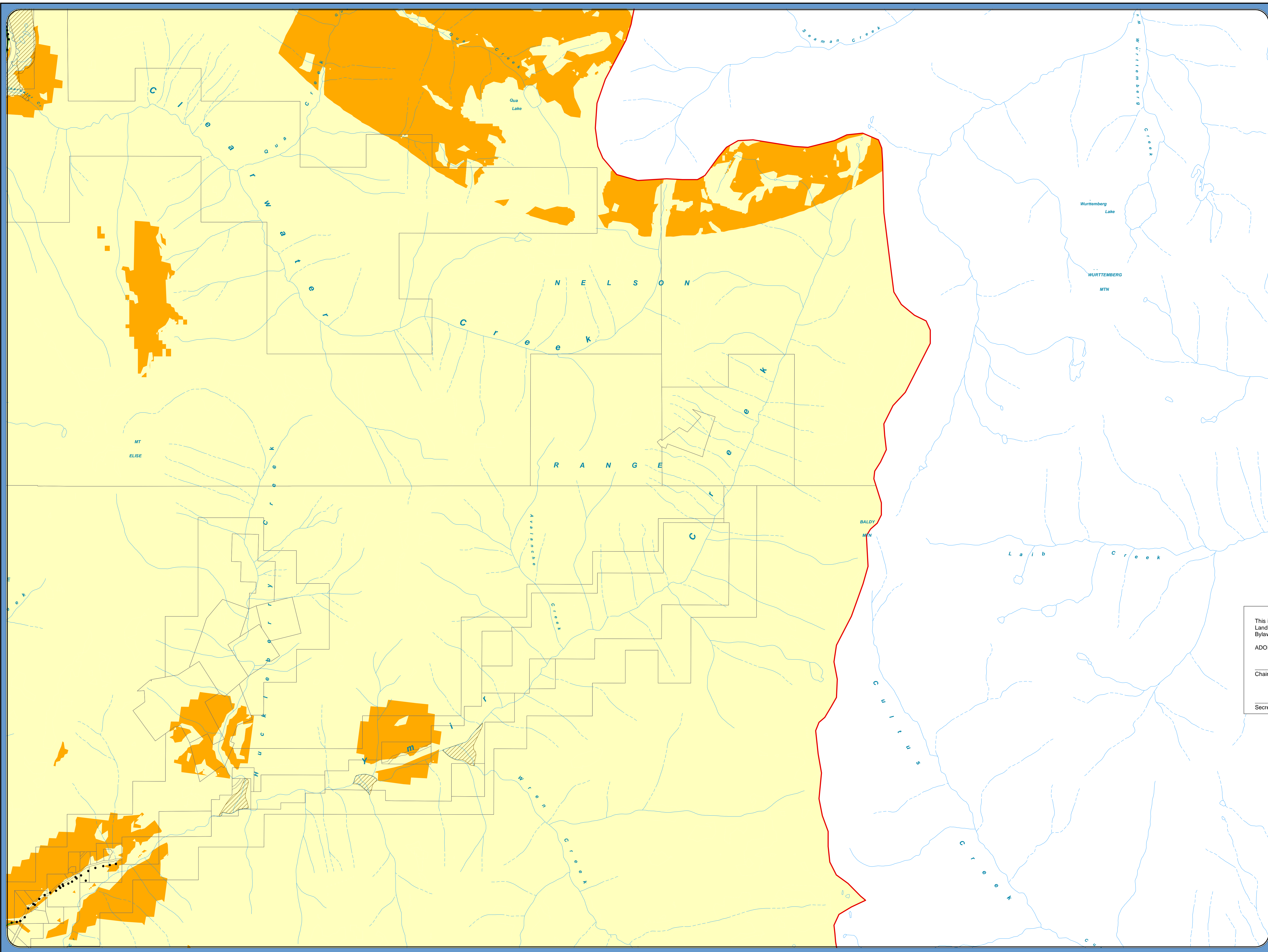
District Lot: Source: Crown Land Registry Services, Integrated Cadastral Initiative (ICI) and RDCK

TRIM Data - Planimetry, Unsurveyed Roads, and Contours: Source: Ministry of Water, Land and Air Protection

Roads - Road centerline compiled 2003:
Source: RDCK

Regional District of Central Kootenay
Box 590, 202 Lakeside Drive, Nelson,
BC V1L 5R4

Phone: (250) 352-6665
Toll-Free 1-800-268-7325 (BC)
Fax: (250) 352-9300 Internet: www.rdck.bc.ca





**REGIONAL DISTRICT
OF CENTRAL KOOTENAY**

**SCHEDULE A.2
HAZARDS
MAP 6 of 15**

LEGEND

- Critical Infrastructure Points
- Ymir Water System Structures
- Critical Infrastructure Lines
- Ymir Water Main Line
- Streams
- Area G Boundary
- Highways
- ▭ Floodplain
- ▨ NSFEA
- ▭ Lot Lines
- Salmo Sewage Treatment Plant

Wildfire Risk Rating

- High
- Moderate
- Low

Map Projection:
UTM Zone 11

Map Datum:
NAD83

Date:
02/2/2018

1:20,000

1 Km

This is Schedule 'A.2' Maps of 15 Electoral Area 'G' Comprehensive Land Use Bylaw No. 2452, 2018

ADOPTED this ___ day of ___, 2018

Chair _____

Secretary _____

DATA SOURCES

The following sources of data are updated as changes occur:

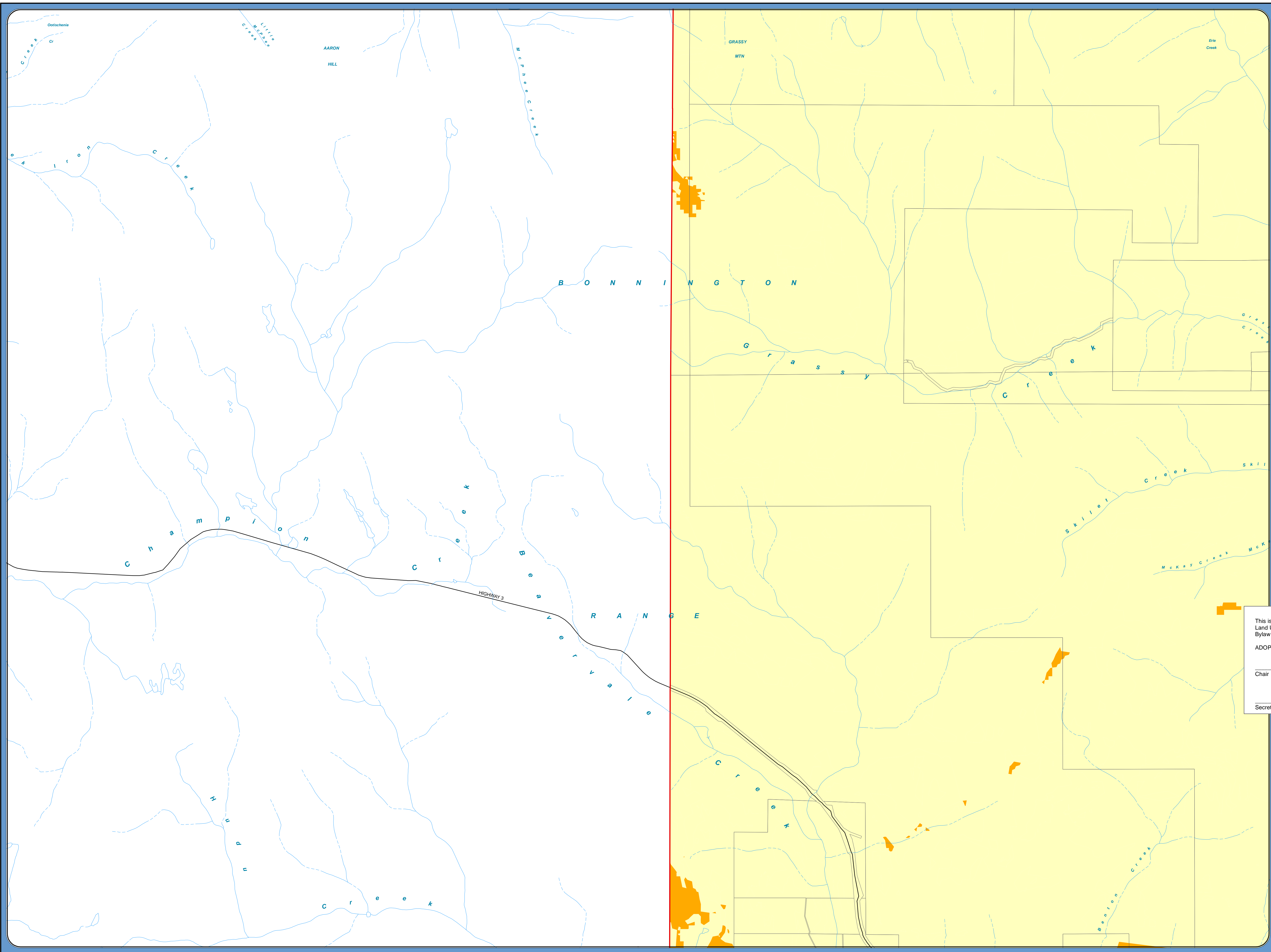
Cadastral Lot - Surveyed lots/parcels of land:
Sources: Crown Land Registry Services and RDCK

District Lot: Source: Crown Land Registry Services, Integrated Cadastral Initiative (ICI) and RDCK

TRIM Data - Planimetry, Unsurveyed Roads, and Contours: Source: Ministry of Water, Land and Air Protection

Roads - Road centerline compiled 2003:
Source: RDCK

Regional District of Central Kootenay
Box 590, 202 Lakeside Drive, Nelson,
BC V1L 5R4
Phone: (250) 352-6665
Toll-Free 1-800-268-7325 (BC)
Fax: (250) 352-9300 Internet: www.rdck.bc.ca





**REGIONAL DISTRICT
OF CENTRAL KOOTENAY**

**SCHEDULE A.2
HAZARDS
MAP 7 of 15**

LEGEND

- Critical Infrastructure Points
- Ymir Water System Structures
- Critical Infrastructure Lines
- Ymir Water Main Line
- Streams
- Area G Boundary
- Highways
- ▭ Floodplain
- ▨ NSFEA
- ▭ Lot Lines
- ▭ Salmo Sewage Treatment Plant

Wildfire Risk Rating

- ▭ High
- ▭ Moderate
- ▭ Low

Map Projection:
UTM Zone 11

Map Datum:
NAD83

Date:
8/2/2018

Scale:
1:20,000

1 Km

This is Schedule 'A.2' Map 7 of 15 Electoral Area 'G' Comprehensive Land Use Bylaw No. 2452, 2018

ADOPTED this ___ day of ___, 2018

Chair _____

Secretary _____

DATA SOURCES

The following sources of data are updated as changes occur:

Cadastral Lot - Surveyed lots/parcels of land:
Sources: Crown Land Registry Services and RDCK

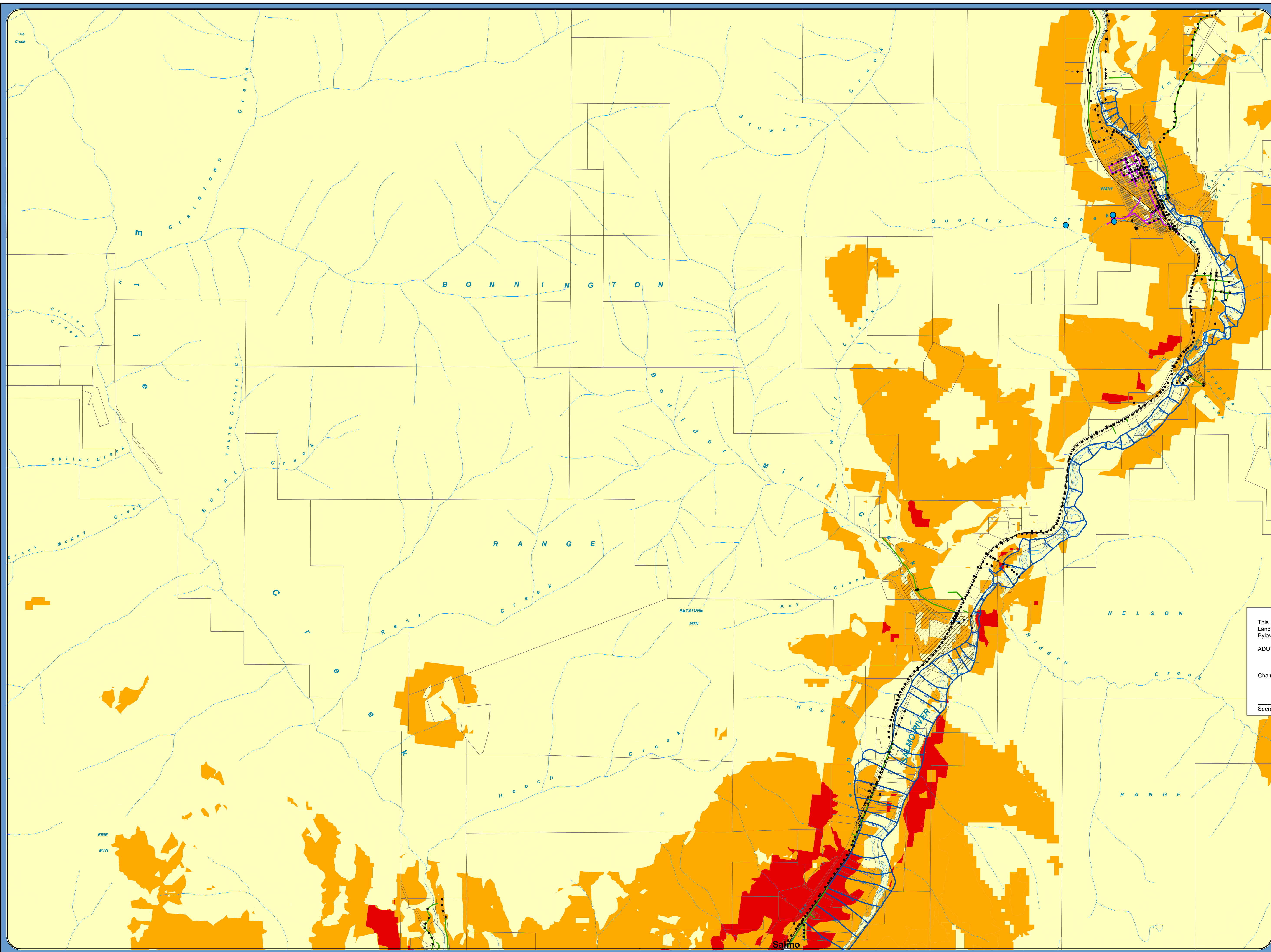
District Lot: Source: Crown Land Registry Services, Integrated Cadastral Initiative (ICI) and RDCK

TRIM Data - Planimetry, Unsurveyed Roads, and Contours: Source: Ministry of Water, Land and Air Protection

Roads - Road centerline compiled 2003:
Source: RDCK

Regional District of Central Kootenay
Box 590, 202 Lakeside Drive, Nelson,
BC V1L 5R4

Phone: (250) 352-6665
Toll-Free 1-800-268-7325 (BC)
Fax: (250) 352-9300 Internet: www.rdck.bc.ca





**REGIONAL DISTRICT
OF CENTRAL KOOTENAY**


**SCHEDULE A.2
HAZARDS
MAP 8 of 15**

LEGEND

- Critical Infrastructure Points
 - Ymir Water System Structures
 - Critical Infrastructure Lines
 - Ymir Water Main Line
 - Streams
 - Area G Boundary
 - Highways
 - ▭ Floodplain
 - ▨ NSFEA
 - ▭ Lot Lines
 - Salmo Sewage Treatment Plant
- Wildfire Risk Rating**
- High
 - Moderate
 - Low



Map Projection:
UTM Zone 11
Map Datum:
NAD83
Date:
02/2018
1:20,000



This is Schedule 'A.2' Maps of 15 Electoral Area 'G' Comprehensive
Land Use Bylaw
Bylaw No. 2452, 2018
ADOPTED this ___ day of ___, 2018

Chair _____
Secretary _____

DATA SOURCES

The following sources of data are updated as changes occur:

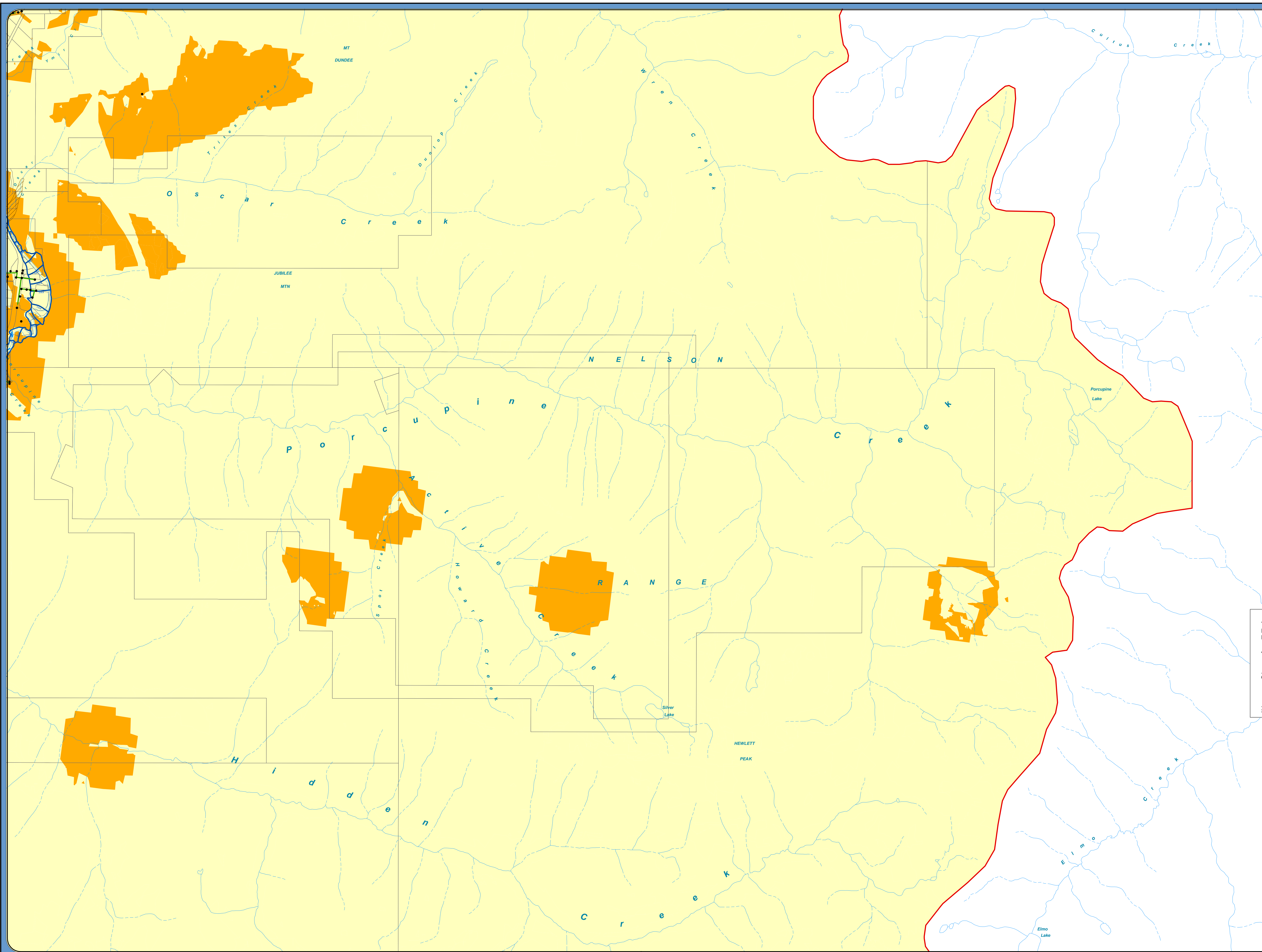
Cadastral Lot - Surveyed lots/parcels of land:
Sources: Crown Land Registry Services and RDCK

District Lot: Source: Crown Land Registry Services, Integrated Cadastral Initiative (ICI) and RDCK

TRIM Data - Planimetry, Unsurveyed Roads, and Contours: Source: Ministry of Water, Land and Air Protection

Roads - Road centerline compiled 2003:
Source: RDCK

Regional District of Central Kootenay
Box 590, 202 Lakeside Drive, Nelson,
BC V1L 5R4
Phone: (250) 352-6665
Toll-Free 1-800-268-7325 (BC)
Fax: (250) 352-9300 Internet: www.rdck.bc.ca





**REGIONAL DISTRICT
OF CENTRAL KOOTENAY**

**SCHEDULE A.2
HAZARDS
MAP 9 of 15**

LEGEND

- Critical Infrastructure Points
 - Ymir Water System Structures
 - Critical Infrastructure Lines
 - Ymir Water Main Line
 - Streams
 - Area G Boundary
 - Highways
 - ▭ Floodplain
 - ▨ NSFEA
 - ▭ Lot Lines
 - ▭ Salmo Sewage Treatment Plant
- Wildfire Risk Rating**
- ▭ High
 - ▭ Moderate
 - ▭ Low

Map Projection:
UTM Zone 11

Map Datum:
NAD83

Date:
8/2/2018

1:20,000

1 Km

This is Schedule 'A.2' Map 9 of 15 Electoral Area 'G' Comprehensive
Land Use Bylaw
Bylaw No. 2452, 2018

ADOPTED this ___ day of ___, 2018

Chair _____

Secretary _____

DATA SOURCES

The following sources of data are updated
as changes occur:

Cadastral Lot - Surveyed lots/parcels of land:
Sources: Crown Land Registry Services
and RDCK

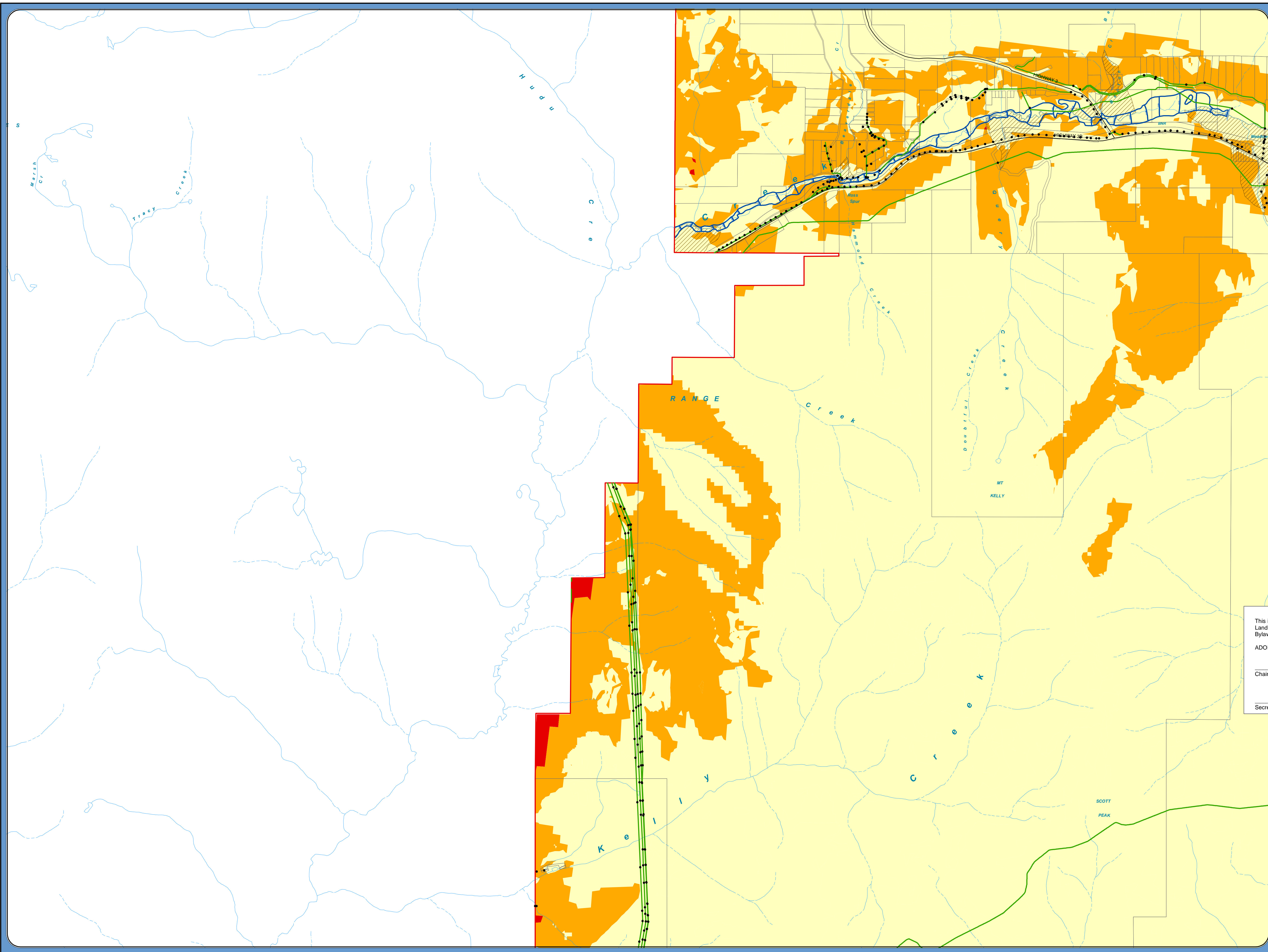
District Lot: Source: Crown Land Registry
Services, Integrated Cadastral Initiative
(ICI) and RDCK

TRIM Data - Planimetry, Unsurveyed Roads,
and Contours: Source: Ministry of Water,
Land and Air Protection

Roads - Road centerline compiled 2003:
Source: RDCK

Regional District of Central Kootenay
Box 590, 202 Lakeside Drive, Nelson,
BC V1L 5R4

Phone: (250) 352-6665
Toll-Free 1-800-268-7325 (BC)
Fax: (250) 352-9300 Internet: www.rdck.bc.ca





**REGIONAL DISTRICT
OF CENTRAL KOOTENAY**

**SCHEDULE A.2
HAZARDS
MAP 10 of 15**

LEGEND

- Critical Infrastructure Points
 - Ymir Water System Structures
 - Critical Infrastructure Lines
 - Ymir Water Main Line
 - Streams
 - Area G Boundary
 - Highways
 - ▭ Floodplain
 - ▨ NSFEA
 - ▭ Lot Lines
 - ▭ Salmo Sewage Treatment Plant
- Wildfire Risk Rating**
- ▭ High
 - ▭ Moderate
 - ▭ Low

Map Projection:
UTM Zone 11

Map Datum:
NAD83

Date:
02/2018

1:20,000

1 Km

This is Schedule 'A.2' Map 10 of 15 Electoral Area 'G' Comprehensive
Land Use Bylaw
Bylaw No. 2452, 2018

ADOPTED this ___ day of ___, 2018

Chair _____

Secretary _____

DATA SOURCES

The following sources of data are updated
as changes occur:

Cadastral Lot - Surveyed lots/parcels of land:
Sources: Crown Land Registry Services
and RDCK

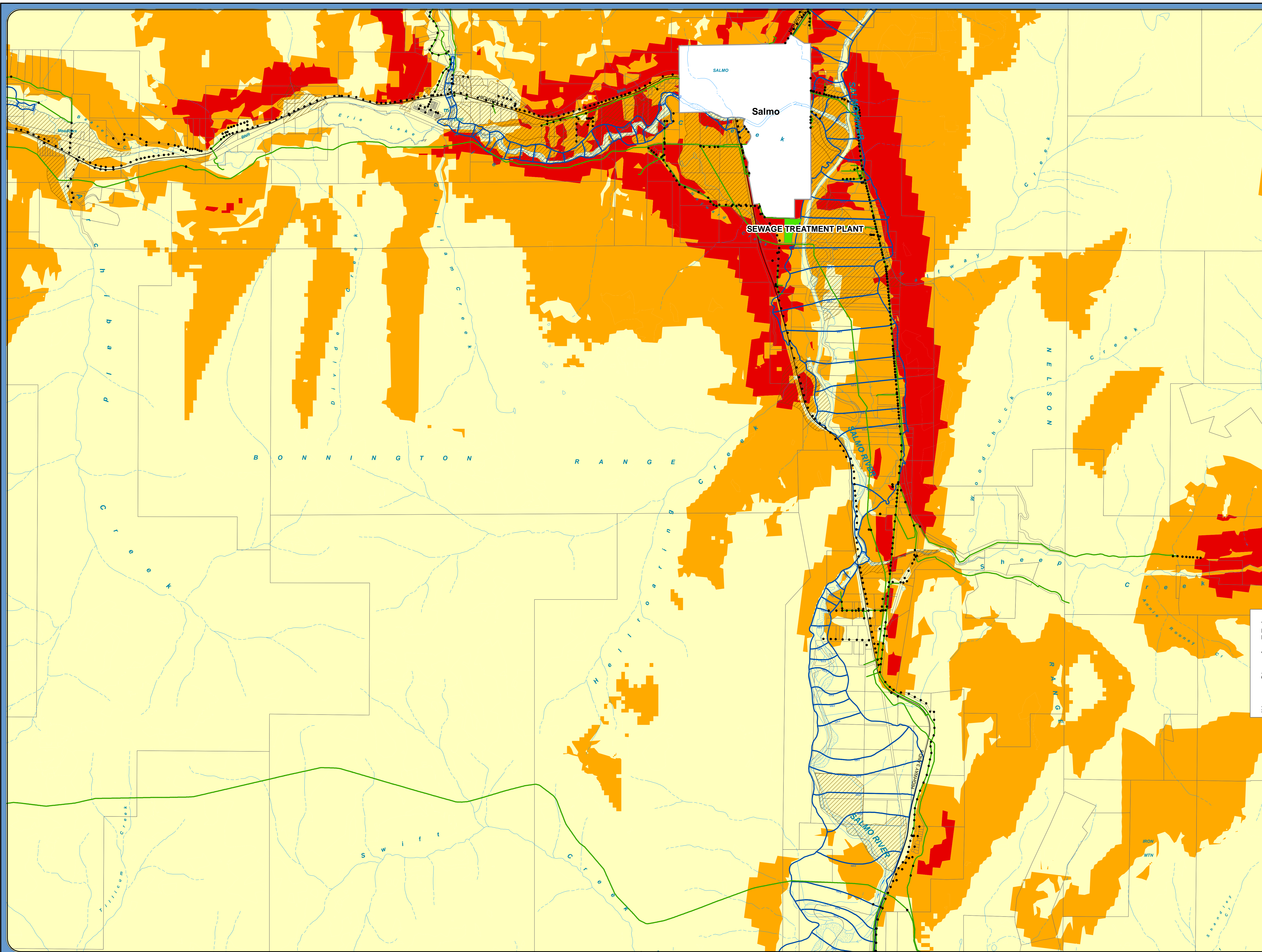
District Lot: Source: Crown Land Registry
Services, Integrated Cadastral Initiative
(ICI) and RDCK

TRIM Data - Planimetry, Unsurveyed Roads,
and Contours: Source: Ministry of Water,
Land and Air Protection

Roads - Road centerline compiled 2003:
Source: RDCK

Regional District of Central Kootenay
Box 590, 202 Lakeside Drive, Nelson,
BC V1L 5R4

Phone: (250) 352-6665
Toll-Free 1-800-268-7325 (BC)
Fax: (250) 352-9300 Internet: www.rdck.bc.ca





**REGIONAL DISTRICT
OF CENTRAL KOOTENAY**

**SCHEDULE A.2
HAZARDS
MAP 11 of 15**

LEGEND

- Critical Infrastructure Points
 - Ymir Water System Structures
 - Critical Infrastructure Lines
 - Ymir Water Main Line
 - Streams
 - Area G Boundary
 - Highways
 - ▭ Floodplain
 - ▨ NSFEA
 - ▭ Lot Lines
 - Salmo Sewage Treatment Plant
- Wildfire Risk Rating**
- High
 - Moderate
 - Low

Map Projection:
UTM Zone 11

Map Datum:
NAD83

Date:
02/2018

1:20,000

1 Km

This is Schedule 'A.2' Map 11 of 15 Electoral Area 'G' Comprehensive Land Use Bylaw
Bylaw No. 2452, 2018

ADOPTED this ___ day of ___, 2018

Chair _____

Secretary _____

DATA SOURCES

The following sources of data are updated as changes occur:

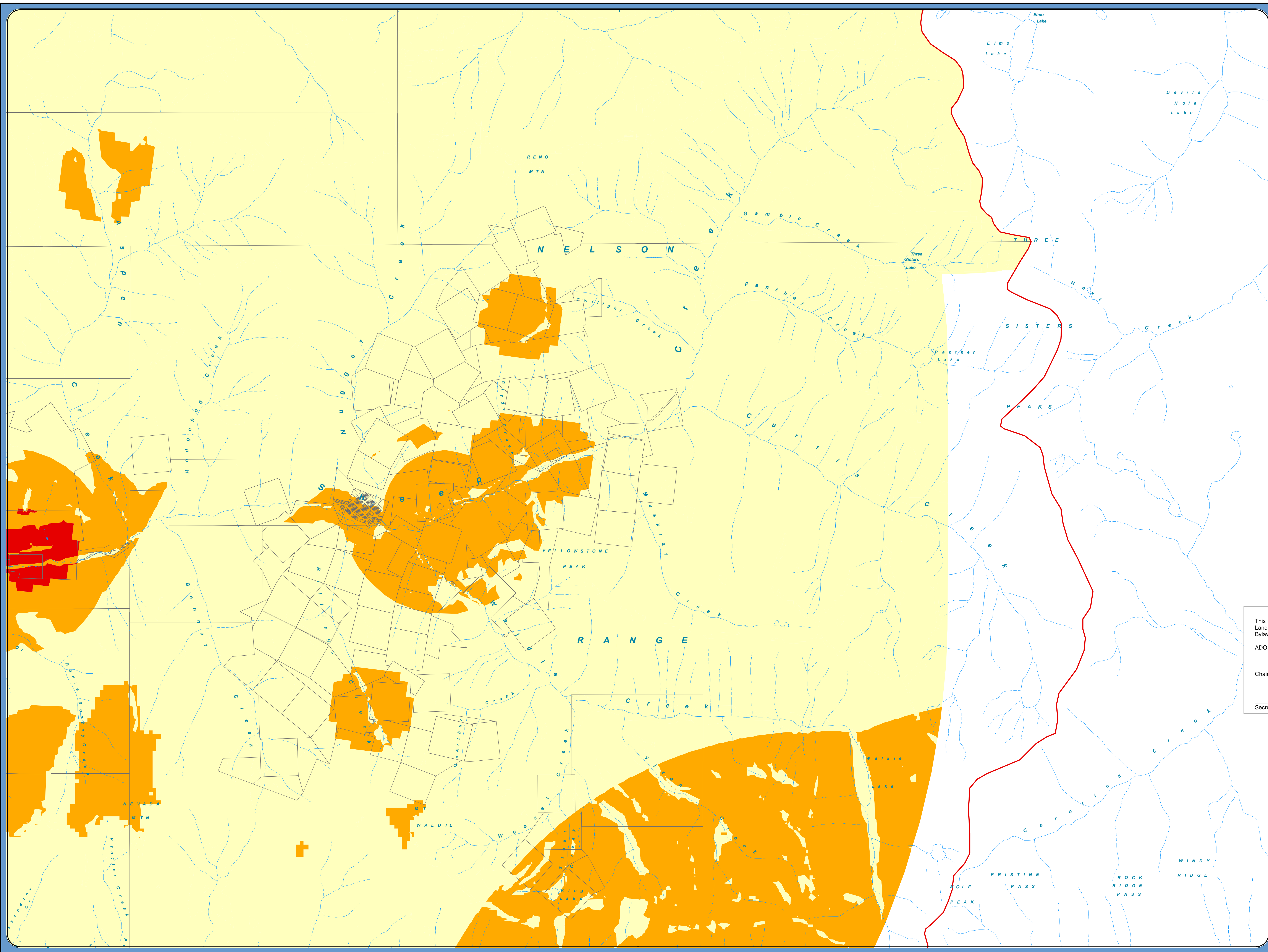
Cadastral Lot - Surveyed lots/parcels of land:
Sources: Crown Land Registry Services and RDCK

District Lot: Source: Crown Land Registry Services, Integrated Cadastral Initiative (ICI) and RDCK

TRIM Data - Planimetry, Unsurveyed Roads, and Contours: Source: Ministry of Water, Land and Air Protection

Roads - Road centerline compiled 2003:
Source: RDCK

Regional District of Central Kootenay
Box 590, 202 Lakeside Drive, Nelson,
BC V1L 5R4
Phone: (250) 352-6665
Toll-Free 1-800-268-7325 (BC)
Fax: (250) 352-9300 Internet: www.rdck.bc.ca





**REGIONAL DISTRICT
OF CENTRAL KOOTENAY**

**SCHEDULE A.2
HAZARDS
MAP 12 of 15**

LEGEND

- Critical Infrastructure Points
 - Ymir Water System Structures
 - Critical Infrastructure Lines
 - Ymir Water Main Line
 - Streams
 - Area G Boundary
 - Highways
 - ▭ Floodplain
 - ▨ NSFEA
 - ▭ Lot Lines
 - Salmo Sewage Treatment Plant
- Wildfire Risk Rating**
- High
 - Moderate
 - Low

Map Projection:
UTM Zone 11

Map Datum:
NAD83

Date:
02/2018

1:20,000

1 Km

This is Schedule 'A.2' Map 12 of 15 Electoral Area 'G' Comprehensive
Land Use Bylaw
Bylaw No. 2452, 2018

ADOPTED this ___ day of ___, 2018

Chair _____

Secretary _____

DATA SOURCES

The following sources of data are updated as changes occur:

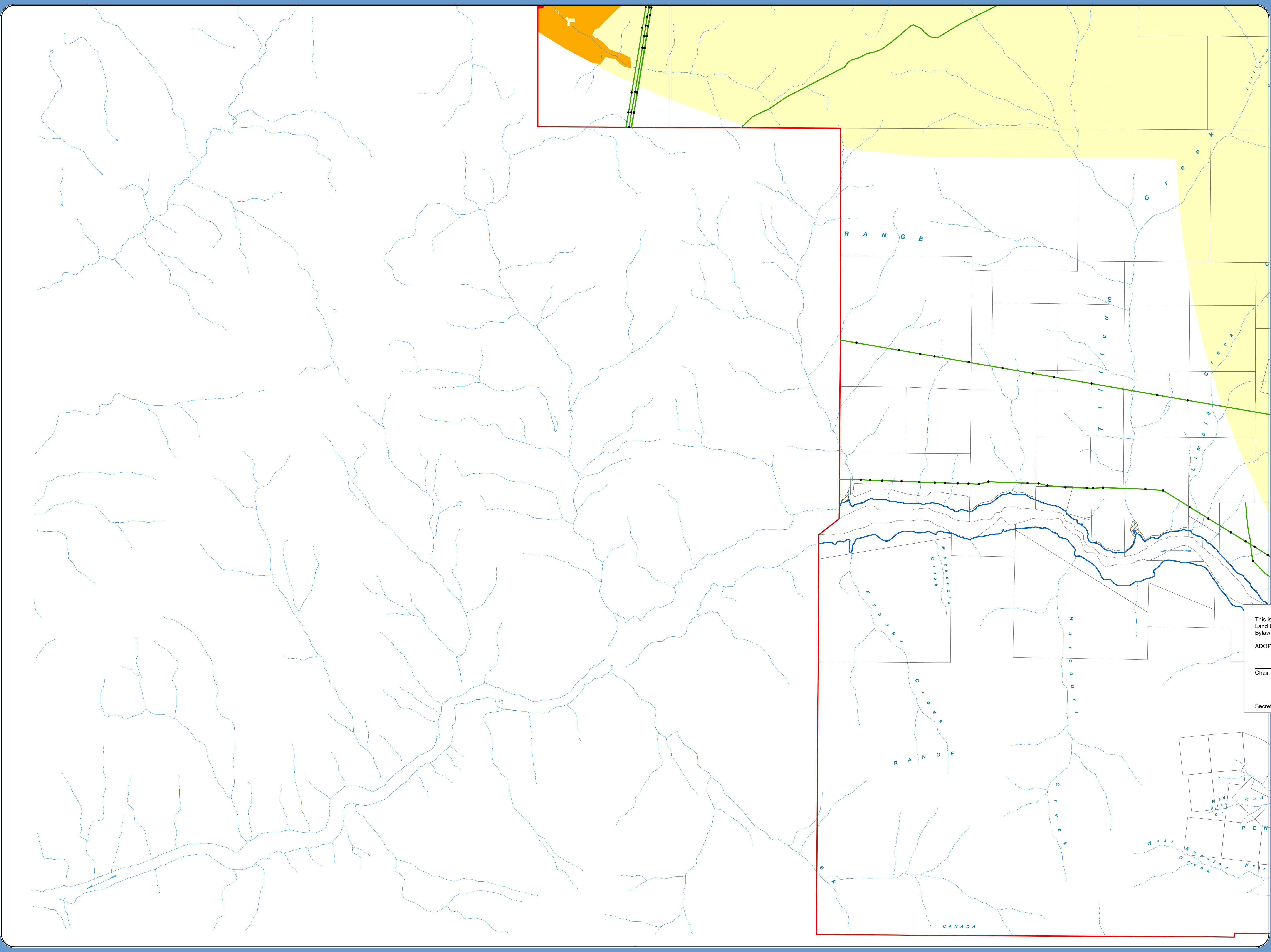
Cadastral Lot - Surveyed lots/parcels of land:
Sources: Crown Land Registry Services and RDCK

District Lot: Source: Crown Land Registry Services, Integrated Cadastral Initiative (ICI) and RDCK

TRIM Data - Planimetry, Unsurveyed Roads, and Contours: Source: Ministry of Water, Land and Air Protection

Roads - Road centerline compiled 2003:
Source: RDCK

Regional District of Central Kootenay
Box 590, 202 Lakeside Drive, Nelson,
BC V1L 5R4
Phone: (250) 352-6665
Toll-Free 1-800-268-7325 (BC)
Fax: (250) 352-9300 Internet: www.rdck.bc.ca





**REGIONAL DISTRICT
OF CENTRAL KOOTENAY**

**SCHEDULE A.2
HAZARDS
MAP 13 of 15**

LEGEND

- Critical Infrastructure Points
 - Ymir Water System Structures
 - Critical Infrastructure Lines
 - Ymir Water Main Line
 - Streams
 - Area G Boundary
 - Highways
 - ▭ Floodplain
 - ▨ NSFEA
 - ▭ Lot Lines
 - Salmo Sewage Treatment Plant
- Wildfire Risk Rating**
- High
 - Moderate
 - Low

Map Projection:
UTM Zone 11

Map Datum:
NAD83

Date:
02/2/2018

1:20,000

1 Km

This is Schedule 'A.2' Map 13 of 15 Electoral Area 'G' Comprehensive Land Use Bylaw No. 2452, 2018

ADOPTED this ___ day of ___, 2018

Chair _____

Secretary _____

DATA SOURCES

The following sources of data are updated as changes occur:

Cadastral Lot - Surveyed lots/parcels of land:
Sources: Crown Land Registry Services and RDCK

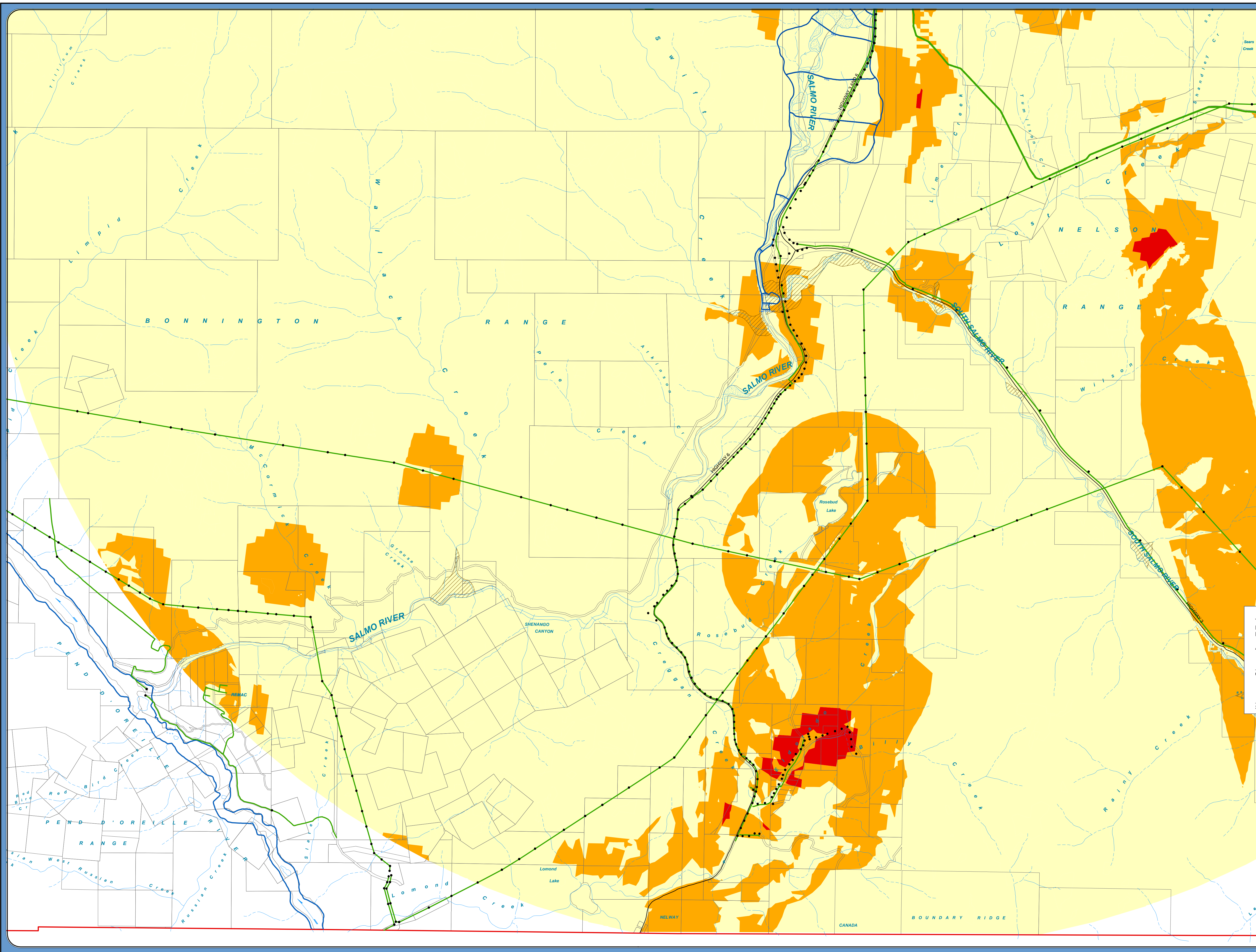
District Lot: Source: Crown Land Registry Services, Integrated Cadastral Initiative (ICI) and RDCK

TRIM Data - Planimetry, Unsurveyed Roads, and Contours: Source: Ministry of Water, Land and Air Protection

Roads - Road centerline compiled 2003:
Source: RDCK

Regional District of Central Kootenay
Box 590, 202 Lakeside Drive, Nelson,
BC V1L 5R4

Phone: (250) 352-6665
Toll-Free 1-800-268-7325 (BC)
Fax: (250) 352-9300 Internet: www.rdck.bc.ca





**REGIONAL DISTRICT
OF CENTRAL KOOTENAY**

**SCHEDULE A.2
HAZARDS
MAP 14 of 15**

LEGEND

- Critical Infrastructure Points
 - Ymir Water System Structures
 - Critical Infrastructure Lines
 - Ymir Water Main Line
 - Streams
 - Area G Boundary
 - Highways
 - ▭ Floodplain
 - ▨ NSFEA
 - ▭ Lot Lines
 - Salmo Sewage Treatment Plant
- Wildfire Risk Rating**
- High
 - Moderate
 - Low

Map Projection:
UTM Zone 11

Map Datum:
NAD83

Date:
02/2/2018

1:20,000

1 Km

This is Schedule 'A.2' Map 14 of 15 Electoral Area 'G' Comprehensive Land Use Bylaw No. 2452, 2018

ADOPTED this ___ day of ___, 2018

Chair _____

Secretary _____

DATA SOURCES

The following sources of data are updated as changes occur:

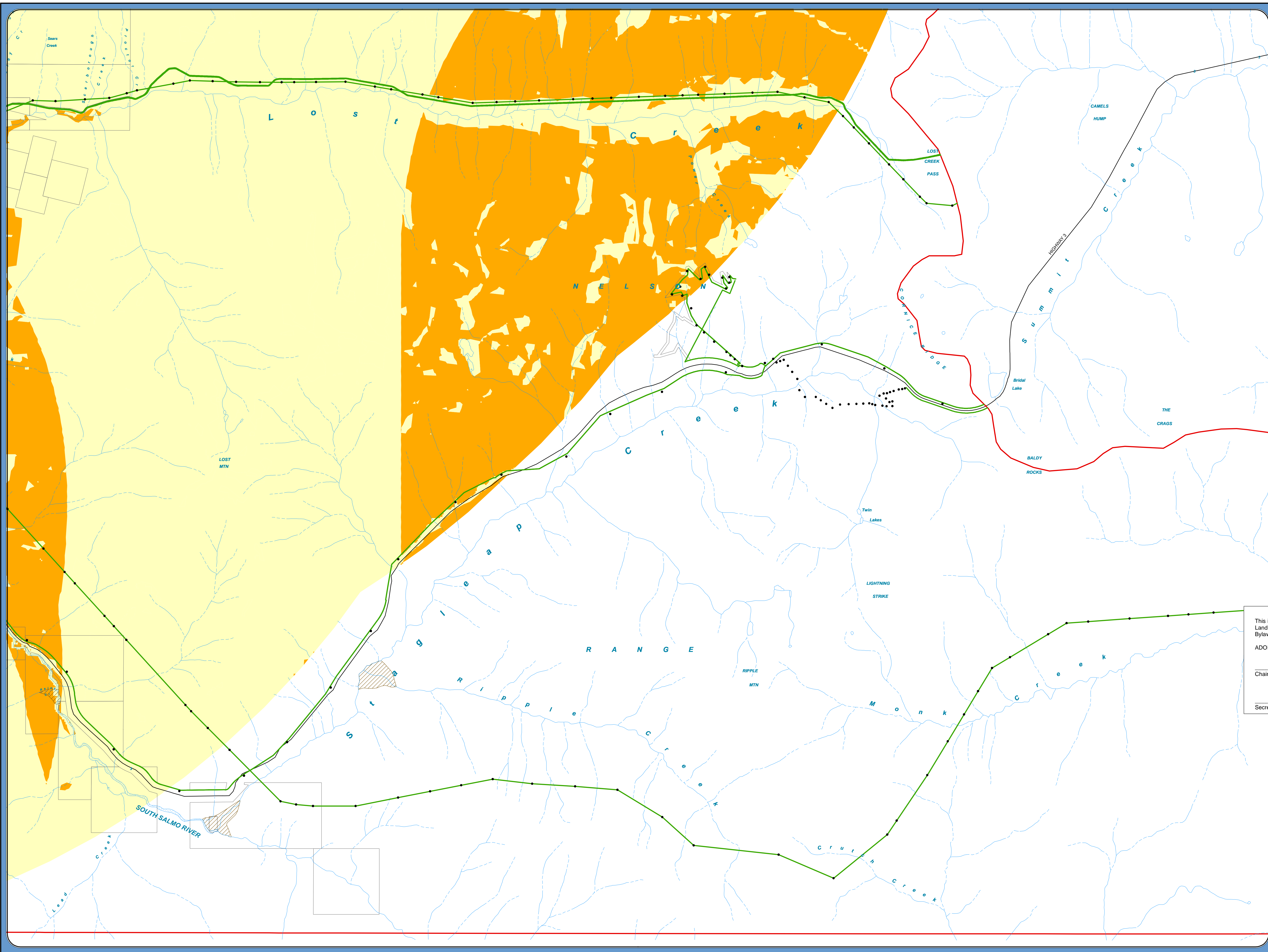
Cadastral Lot - Surveyed lots/parcels of land:
Sources: Crown Land Registry Services and RDCK

District Lot: Source: Crown Land Registry Services, Integrated Cadastral Initiative (ICI) and RDCK

TRIM Data - Planimetry, Unsurveyed Roads, and Contours: Source: Ministry of Water, Land and Air Protection

Roads - Road centerline compiled 2003:
Source: RDCK

Regional District of Central Kootenay
Box 590, 202 Lakeside Drive, Nelson,
BC V1L 5R4
Phone: (250) 352-6665
Toll-Free 1-800-268-7325 (BC)
Fax: (250) 352-9300 Internet: www.rdck.bc.ca





**REGIONAL DISTRICT
OF CENTRAL KOOTENAY**

**SCHEDULE A.2
HAZARDS
MAP 15 of 15**

LEGEND

- Critical Infrastructure Points
- Ymir Water System Structures
- Critical Infrastructure Lines
- Ymir Water Main Line
- Streams
- Area G Boundary
- Highways
- Floodplain
- ▨ NSFEA
- Lot Lines
- Salmo Sewage Treatment Plant

Wildfire Risk Rating

- High
- Moderate
- Low

Map Projection:
UTM Zone 11
Map Datum:
NAD83
Date:
8/2/2018
1:20,000
1 Km

This is Schedule 'A.2' Map 15 of 15 Electoral Area 'G' Comprehensive
Land Use Bylaw
Bylaw No. 2452, 2018

ADOPTED this ___ day of ___, 2018

Chair _____

Secretary _____

DATA SOURCES

The following sources of data are updated as changes occur:

Cadastral Lot - Surveyed lots/parcels of land:
Sources: Crown Land Registry Services and RDCK

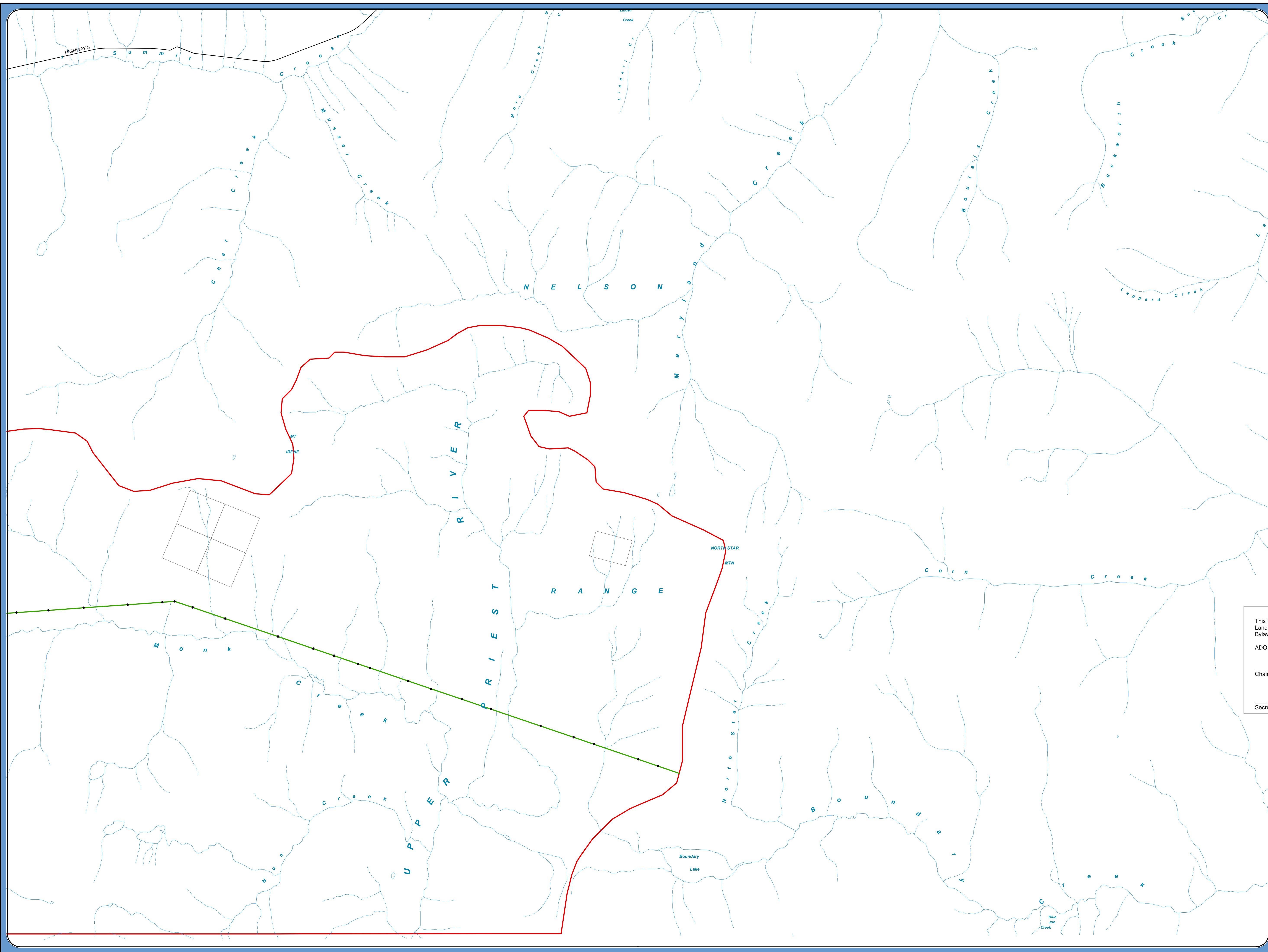
District Lot: Source: Crown Land Registry Services, Integrated Cadastral Initiative (ICI) and RDCK

TRIM Data - Planimetry, Unsurveyed Roads, and Contours: Source: Ministry of Water, Land and Air Protection

Roads - Road centerline compiled 2003:
Source: RDCK

Regional District of Central Kootenay
Box 590, 202 Lakeside Drive, Nelson,
BC V1L 5R4

Phone: (250) 352-6665
Toll-Free 1-800-268-7325 (BC)
Fax: (250) 352-9300 Internet: www.rdck.bc.ca




















**REGIONAL DISTRICT
OF CENTRAL KOOTENAY**

**SCHEDULE A.3
PARKS, TRAILS, AND
COMMUNITY ASSETS
Map 1 of 15**

LEGEND

-  Area G Boundary
-  Highways
-  Bus Routes
-  Trails
-  Historic Dewdney Trail
-  Festival_Sites
-  Community Halls
-  Schools
-  Parks And Tenures
-  Cemetery
-  Sewage Treatment Plant
-  Springboard Park
-  RDCK Parks
-  Water Bodies
-  Lot Lines

Map Projection:
UTM Zone 11

Map Datum:
NAD83

Date:
03/2/2018

Scale:
1:20,000

1 Km

This is Schedule 'A.3' Map 1 of 15 Electoral Area 'G' Comprehensive Land Use Bylaw No. 2452, 2018

ADOPTED this ____ day of ____, 2018

Chair _____

Secretary _____

DATA SOURCES

The following sources of data are updated as changes occur:

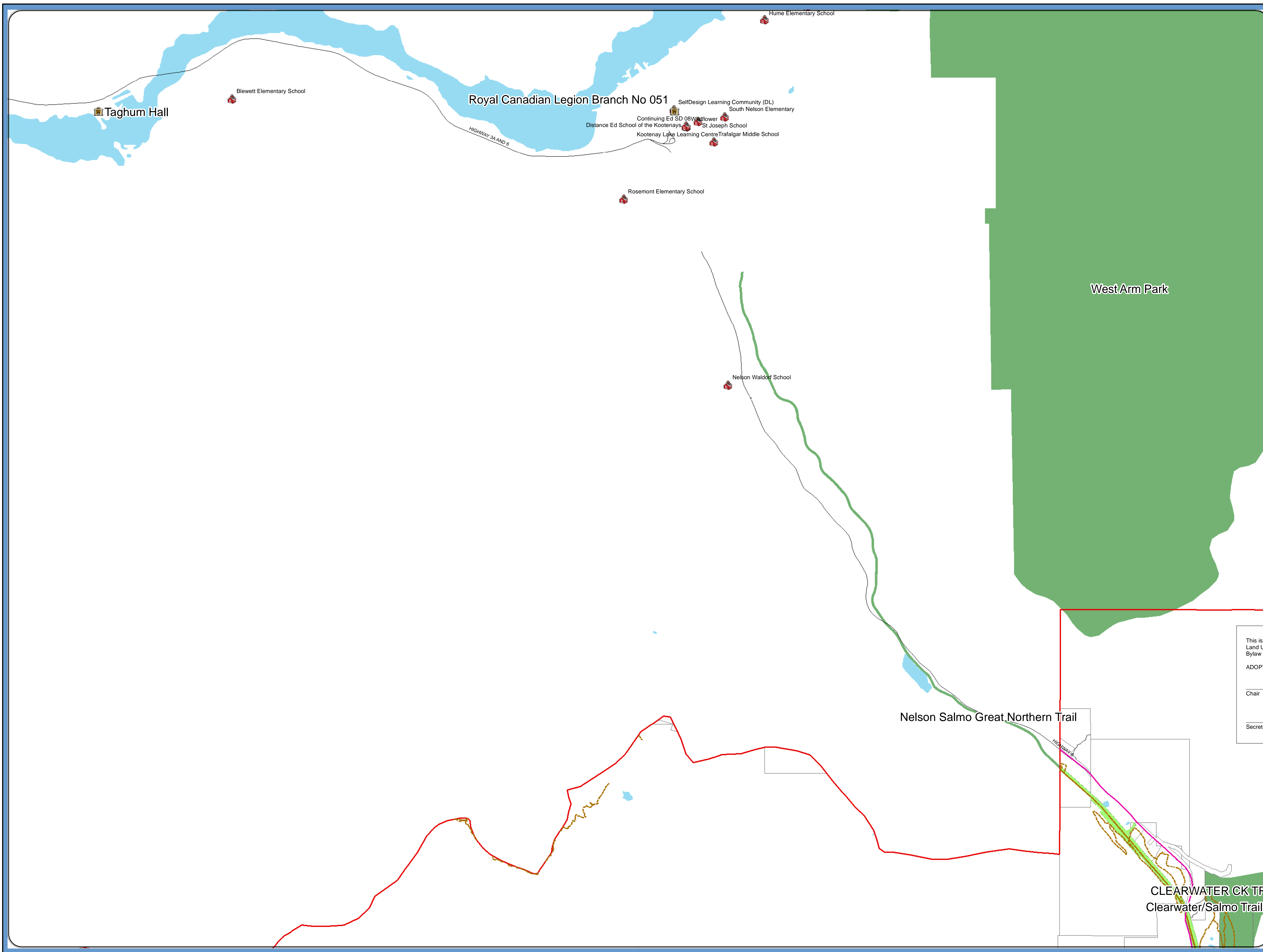
Cadastral Lot - Surveyed lots/parcels of land:
Sources: Crown Land Registry Services and RDCK

District Lot: Source: Crown Land Registry Services, Integrated Cadastral Initiative (ICI) and RDCK

TRIM Data - Planimetry, Unsurveyed Roads, and Contours: Source: Ministry of Water, Land and Air Protection

Roads - Road centerline compiled 2003:
Source: RDCK

Regional District of Central Kootenay
Box 590, 202 Lakeside Drive, Nelson, BC V1L 5R4
Phone: (250) 352-6665
Toll-Free 1-800-268-7325 (BC)
Fax: (250) 352-9300 Internet: www.rdck.bc.ca


















CLEARWATER CK TR
Clearwater/Salmo Trails



**REGIONAL DISTRICT
OF CENTRAL KOOTENAY**

**SCHEDULE A.3
PARKS, TRAILS, AND
COMMUNITY ASSETS
Map 2 of 15**

LEGEND

-  Area G Boundary
-  Highways
-  Bus Routes
-  Trails
-  Historic Dewdney Trail
-  Festival_Sites
-  Community Halls
-  Schools
-  Parks And Tenures
-  Cemetery
-  Sewage Treatment Plant
-  Springboard Park
-  RDCK Parks
-  Water Bodies
-  Lot Lines

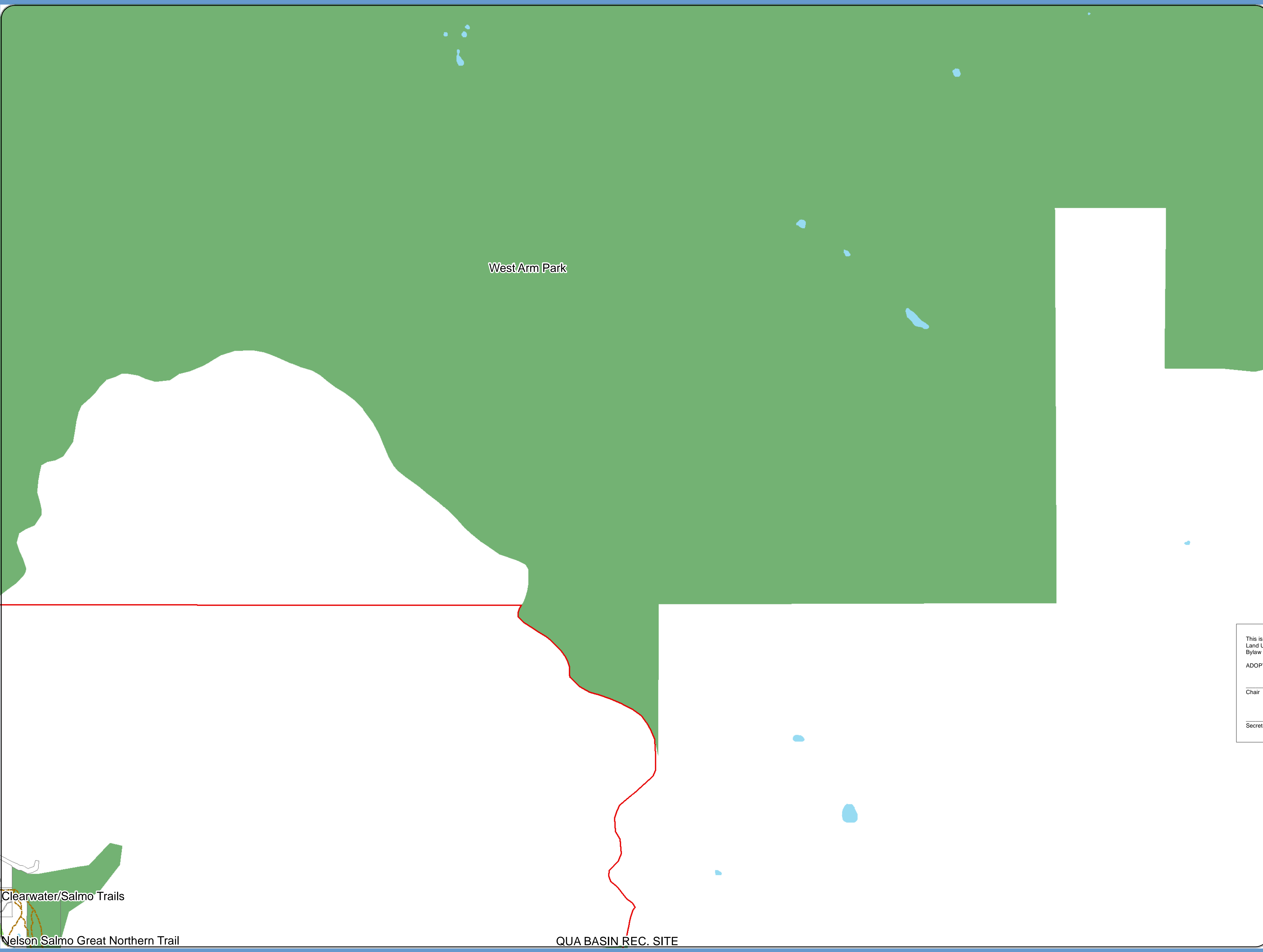
Map Projection:
UTM Zone 11

Map Datum:
NAD83

Date:
03/2/2018

1:20,000

1 Km



This is Schedule 'A.3' Map 2 of 15 Electoral Area 'G' Comprehensive Land Use Bylaw
Bylaw No. 2452, 2018

ADOPTED this ____ day of ____, 2018

Chair _____

Secretary _____

DATA SOURCES

The following sources of data are updated as changes occur:

Cadastral Lot - Surveyed lots/parcels of land:
Sources: Crown Land Registry Services and RDCK

District Lot: Source: Crown Land Registry Services, Integrated Cadastral Initiative (ICI) and RDCK

TRIM Data - Planimetry, Unsurveyed Roads, and Contours: Source: Ministry of Water, Land and Air Protection

Roads - Road centerline compiled 2003:
Source: RDCK
















Regional District of Central Kootenay
Box 590, 202 Lakeside Drive, Nelson, BC V1L 5R4
Phone: (250) 352-6665
Toll-Free 1-800-268-7325 (BC)
Fax: (250) 352-9300 Internet: www.rdck.bc.ca



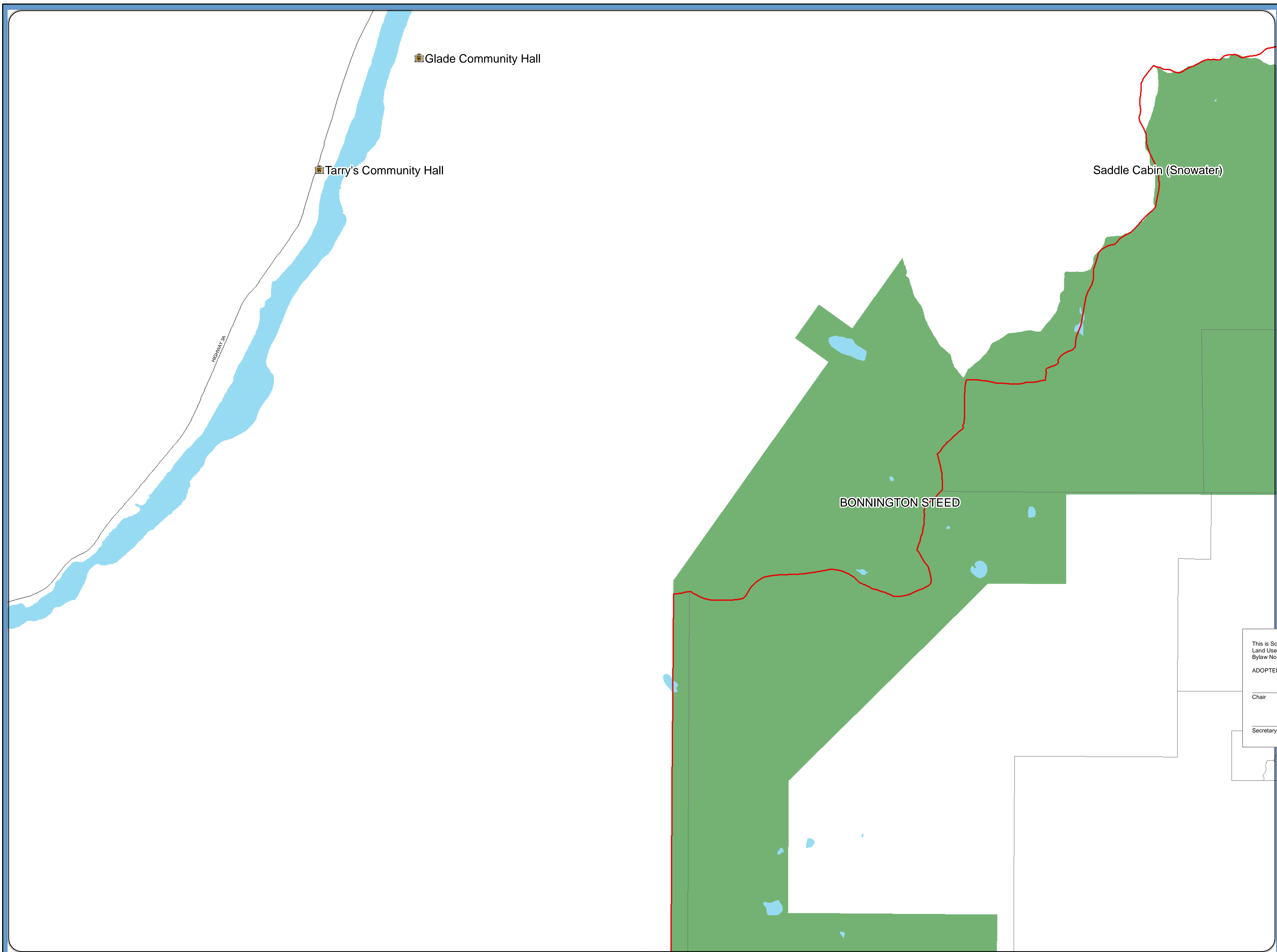
**REGIONAL DISTRICT
OF CENTRAL KOOTENAY**

**SCHEDULE A.3
PARKS, TRAILS, AND
COMMUNITY ASSETS
Map 3 of 15**

LEGEND

-  Area G Boundary
-  Highways
-  Bus Routes
-  Trails
-  Historic Dewdney Trail
-  Festival_Sites
-  Community Halls
-  Schools
-  Parks And Tenures
-  Cemetery
-  Sewage Treatment Plant
-  Springboard Park
-  RDCK Parks
-  Water Bodies
-  Lot Lines

Map Projection:
UTM Zone 11
Map Datum:
NAD83
Date:
03/2018
1:20,000
1 Km



This is Schedule 'A.3' Map 3 of 15 Electoral Area 'G' Comprehensive Land Use Bylaw No. 2452, 2018
ADOPTED this ____ day of ____, 2018
Chair _____
Secretary _____

DATA SOURCES

The following sources of data are updated as changes occur:

- Cadastral Lot - Surveyed lots/parcels of land:
Sources: Crown Land Registry Services and RDCK
- District Lot: Source: Crown Land Registry Services, Integrated Cadastral Initiative (ICI) and RDCK
- TRIM Data - Planimetry, Unsurveyed Roads, and Contours: Source: Ministry of Water, Land and Air Protection
- Roads - Road centerline compiled 2003:
Source: RDCK

Regional District of Central Kootenay
Box 590, 202 Lakeside Drive, Nelson, BC V1L 5R4
Phone: (250) 352-6665
Toll-Free 1-800-268-7325 (BC)
Fax: (250) 352-9300 Internet: www.rdck.bc.ca



**REGIONAL DISTRICT
OF CENTRAL KOOTENAY**

**SCHEDULE A.3
PARKS, TRAILS, AND
COMMUNITY ASSETS
Map 4 of 15**

LEGEND

- Area G Boundary
- Highways
- Bus Routes
- Trails
- Historic Dewdney Trail
- Festival_Sites
- Community Halls
- Schools
- Parks And Tenures
- Cemetery
- Sewage Treatment Plant
- Springboard Park
- RDCK Parks
- Water Bodies
- Lot Lines

Map Projection:
UTM Zone 11
Map Datum:
NAD83
Date:
03/2/2018
Scale:
1:20,000
1 Km

This is Schedule 'A.3' Map 4 of 15 Electoral Area 'G' Comprehensive Land Use Bylaw No. 2452, 2018

ADOPTED this ____ day of ____, 2018

Chair _____

Secretary _____

DATA SOURCES

The following sources of data are updated as changes occur:

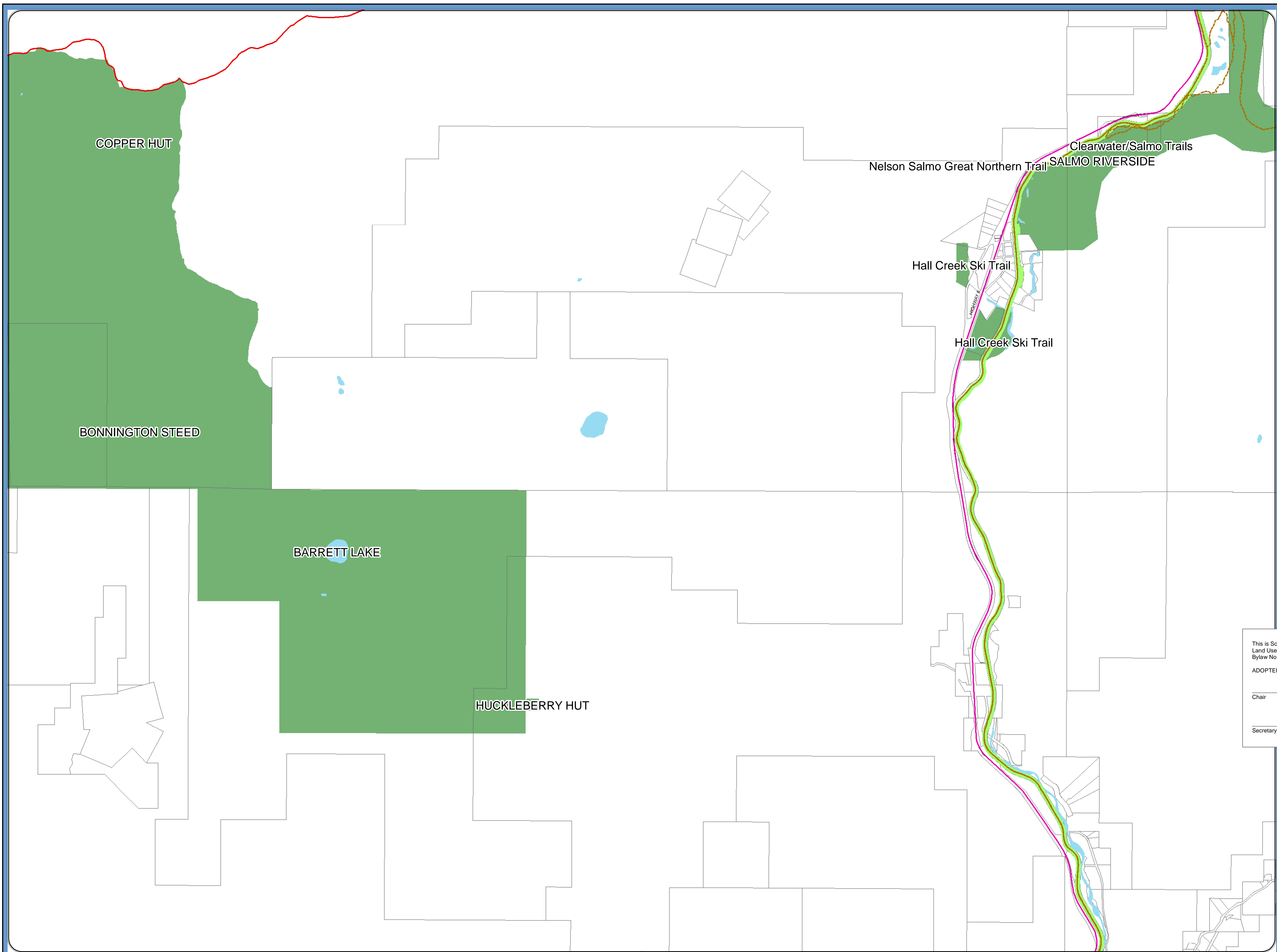
Cadastral Lot - Surveyed lots/parcels of land:
Sources: Crown Land Registry Services and RDCK

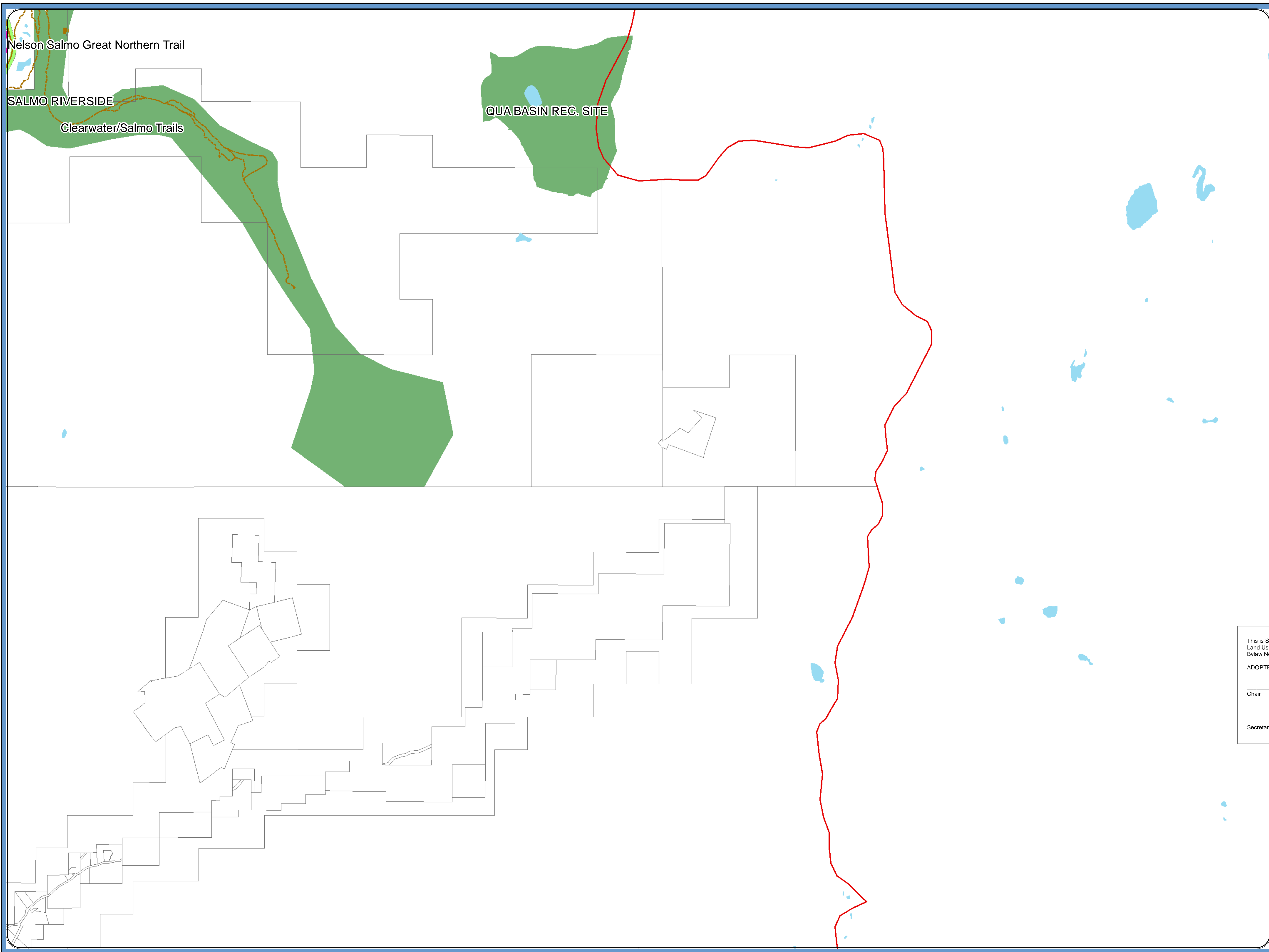
District Lot: Source: Crown Land Registry Services, Integrated Cadastral Initiative (ICI) and RDCK

TRIM Data - Planimetry, Unsurveyed Roads, and Contours: Source: Ministry of Water, Land and Air Protection

Roads - Road centerline compiled 2003:
Source: RDCK

Regional District of Central Kootenay
Box 590, 202 Lakeside Drive, Nelson,
BC V1L 5R4
Phone: (250) 352-6665
Toll-Free 1-800-268-7325 (BC)
Fax: (250) 352-9300 Internet: www.rdck.bc.ca





**REGIONAL DISTRICT
OF CENTRAL KOOTENAY**

**SCHEDULE A.3
PARKS, TRAILS, AND
COMMUNITY ASSETS
Map 5 of 15**

LEGEND

- Area G Boundary
- Highways
- Bus Routes
- Trails
- - - Historic Dewdney Trail
- Festival_Sites
- Community Halls
- Schools
- Parks And Tenures
- Cemetery
- Sewage Treatment Plant
- Springboard Park
- RDCK Parks
- Water Bodies
- Lot Lines

Map Projection:
UTM Zone 11
Map Datum:
NAD83
Date:
03/2018
1:20,000
1 Km

This is Schedule 'A.3' Map 5 of 15 Electoral Area 'G' Comprehensive Land Use Bylaw No. 2452, 2018
ADOPTED this ____ day of ____, 2018
Chair _____
Secretary _____

DATA SOURCES

The following sources of data are updated as changes occur:

Cadastral Lot - Surveyed lots/parcels of land:
Sources: Crown Land Registry Services and RDCK

District Lot: Source: Crown Land Registry Services, Integrated Cadastral Initiative (ICI) and RDCK

TRIM Data - Planimetry, Unsurveyed Roads, and Contours: Source: Ministry of Water, Land and Air Protection

Roads - Road centerline compiled 2003:
Source: RDCK
















Regional District of Central Kootenay
Box 590, 202 Lakeside Drive, Nelson, BC V1L 5R4
Phone: (250) 352-6665
Toll-Free 1-800-268-7325 (BC)
Fax: (250) 352-9300 Internet: www.rdck.bc.ca



**REGIONAL DISTRICT
OF CENTRAL KOOTENAY**

**SCHEDULE A.3
PARKS, TRAILS, AND
COMMUNITY ASSETS
Map 6 of 15**

LEGEND

-  Area G Boundary
-  Highways
-  Bus Routes
-  Trails
-  Historic Dewdney Trail
-  Festival_Sites
-  Community Halls
-  Schools
-  Parks And Tenures
-  Cemetery
-  Sewage Treatment Plant
-  Springboard Park
-  RDCK Parks
-  Water Bodies
-  Lot Lines

Map Projection:
UTM Zone 11

Map Datum:
NAD83

Date:
03/2018

Scale:
1:20,000

1 Km

This is Schedule 'A.3' Map 6 of 15 Electoral Area 'G' Comprehensive Land Use Bylaw No. 2452, 2018

ADOPTED this ____ day of ____, 2018

Chair _____

Secretary _____

DATA SOURCES

The following sources of data are updated as changes occur:

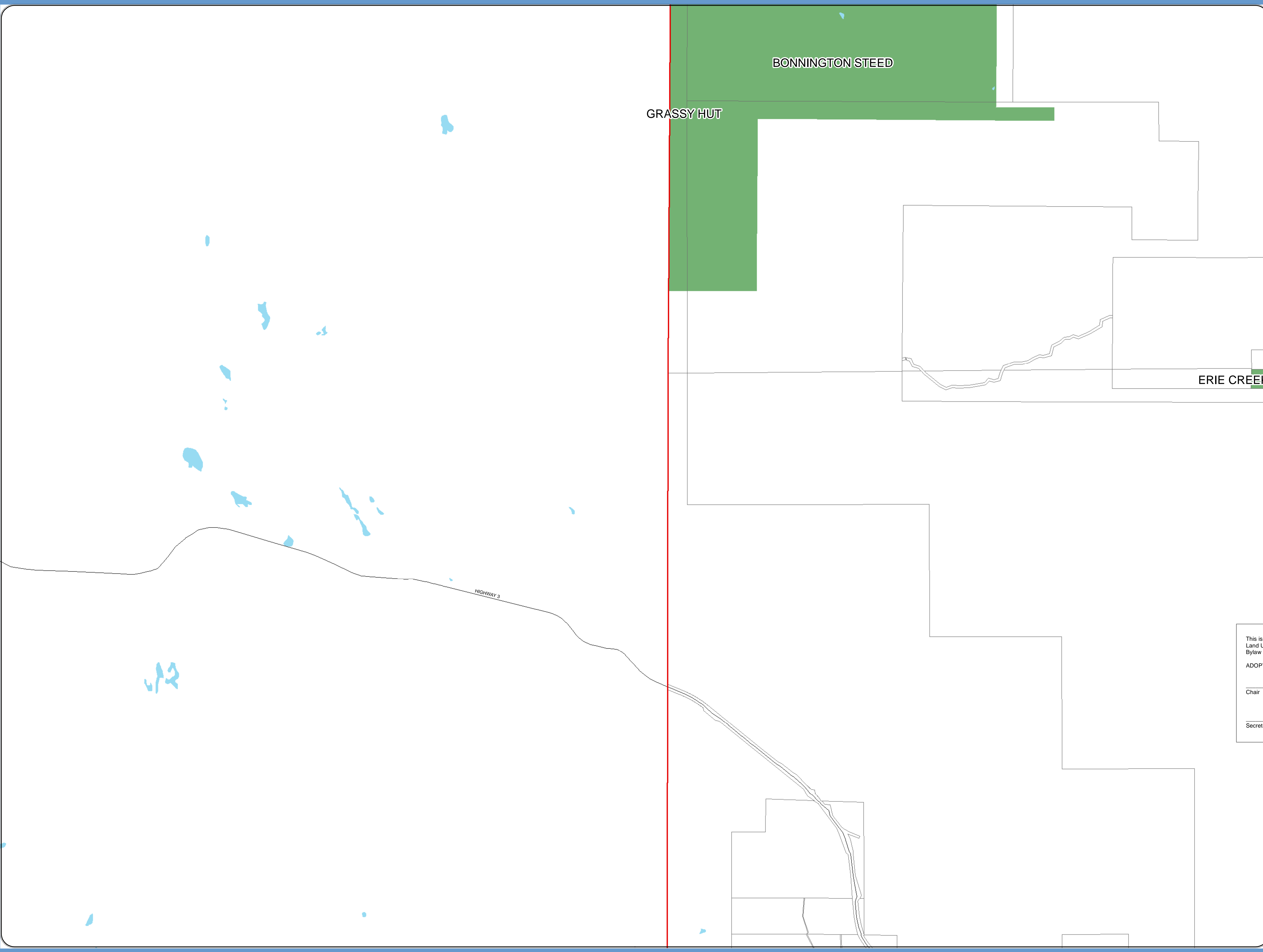
Cadastral Lot - Surveyed lots/parcels of land:
Sources: Crown Land Registry Services and RDCK

District Lot: Source: Crown Land Registry Services, Integrated Cadastral Initiative (ICI) and RDCK

TRIM Data - Planimetry, Unsurveyed Roads, and Contours: Source: Ministry of Water, Land and Air Protection

Roads - Road centerline compiled 2003:
Source: RDCK

Regional District of Central Kootenay
Box 590, 202 Lakeside Drive, Nelson, BC V1L 5R4
Phone: (250) 352-6665
Toll-Free 1-800-268-7325 (BC)
Fax: (250) 352-9300 Internet: www.rdck.bc.ca




















**REGIONAL DISTRICT
OF CENTRAL KOOTENAY**

**SCHEDULE A.3
PARKS, TRAILS, AND
COMMUNITY ASSETS
Map 7 of 15**

LEGEND

-  Area G Boundary
-  Highways
-  Bus Routes
-  Trails
-  Historic Dewdney Trail
-  Festival_Sites
-  Community Halls
-  Schools
-  Parks And Tenures
-  Cemetery
-  Sewage Treatment Plant
-  Springboard Park
-  RDCK Parks
-  Water Bodies
-  Lot Lines

Map Projection:
UTM Zone 11
Map Datum:
NAD83
Date:
03/2018
1:20,000
1 Km

This is Schedule 'A.3' Map 7 of 15 Electoral Area 'G' Comprehensive Land Use Bylaw No. 2452, 2018

ADOPTED this ____ day of ____, 2018

Chair _____

Secretary _____

DATA SOURCES

The following sources of data are updated as changes occur:

Cadastral Lot - Surveyed lots/parcels of land:
Sources: Crown Land Registry Services and RDCK

District Lot: Source: Crown Land Registry Services, Integrated Cadastral Initiative (ICI) and RDCK

TRIM Data - Planimetry, Unsurveyed Roads, and Contours: Source: Ministry of Water, Land and Air Protection

Roads - Road centerline compiled 2003:
Source: RDCK

Regional District of Central Kootenay
Box 590, 202 Lakeside Drive, Nelson,
BC V1L 5R4
Phone: (250) 352-6665
Toll-Free 1-800-268-7325 (BC)
Fax: (250) 352-9300 Internet: www.rdck.bc.ca

ERIE CREEK
















Tiny Lights Festival
Nelson Salmo Great Northern Trail
Ymir Community Hall



**REGIONAL DISTRICT
OF CENTRAL KOOTENAY**

**SCHEDULE A.3
PARKS, TRAILS, AND
COMMUNITY ASSETS
Map 8 of 15**

LEGEND

-  Area G Boundary
-  Highways
-  Bus Routes
-  Trails
-  Historic Dewdney Trail
-  Festival_Sites
-  Community Halls
-  Schools
-  Parks And Tenures
-  Cemetery
-  Sewage Treatment Plant
-  Springboard Park
-  RDCK Parks
-  Water Bodies
-  Lot Lines

Map Projection:
UTM Zone 11
Map Datum:
NAD83
Date:
03/2018
1:20,000
1 Km

Nelson Salmo Great Northern Trail

This is Schedule 'A.3' Map 8 of 15 Electoral Area 'G' Comprehensive Land Use Bylaw No. 2452, 2018
ADOPTED this ____ day of ____, 2018
Chair _____
Secretary _____

DATA SOURCES

The following sources of data are updated as changes occur:

Cadastral Lot - Surveyed lots/parcels of land:
Sources: Crown Land Registry Services and RDCK

District Lot: Source: Crown Land Registry Services, Integrated Cadastral Initiative (ICI) and RDCK

TRIM Data - Planimetry, Unsurveyed Roads, and Contours: Source: Ministry of Water, Land and Air Protection

Roads - Road centerline compiled 2003:
Source: RDCK
















Regional District of Central Kootenay
Box 590, 202 Lakeside Drive, Nelson,
BC V1L 5R4
Phone: (250) 352-6665
Toll-Free 1-800-268-7325 (BC)
Fax: (250) 352-9300 Internet: www.rdck.bc.ca



**REGIONAL DISTRICT
OF CENTRAL KOOTENAY**

**SCHEDULE A.3
PARKS, TRAILS, AND
COMMUNITY ASSETS
Map 9 of 15**

LEGEND

-  Area G Boundary
-  Highways
-  Bus Routes
-  Trails
-  Historic Dewdney Trail
-  Festival_Sites
-  Community Halls
-  Schools
-  Parks And Tenures
-  Cemetery
-  Sewage Treatment Plant
-  Springboard Park
-  RDCK Parks
-  Water Bodies
-  Lot Lines

Map Projection:
UTM Zone 11
Map Datum:
NAD83
Date:
03/2018
1:20,000
1 Km

This is Schedule 'A.3' Map 9 of 15 Electoral Area 'G' Comprehensive Land Use Bylaw No. 2452, 2018

ADOPTED this ____ day of ____, 2018

Chair _____

Secretary _____

DATA SOURCES

The following sources of data are updated as changes occur:

Cadastral Lot - Surveyed lots/parcels of land:
Sources: Crown Land Registry Services and RDCK

District Lot: Source: Crown Land Registry Services, Integrated Cadastral Initiative (ICI) and RDCK

TRIM Data - Planimetry, Unsurveyed Roads, and Contours: Source: Ministry of Water, Land and Air Protection

Roads - Road centerline compiled 2003:
Source: RDCK
















Regional District of Central Kootenay
Box 590, 202 Lakeside Drive, Nelson,
BC V1L 5R4
Phone: (250) 352-6665
Toll-Free 1-800-268-7325 (BC)
Fax: (250) 352-9300 Internet: www.rdck.bc.ca



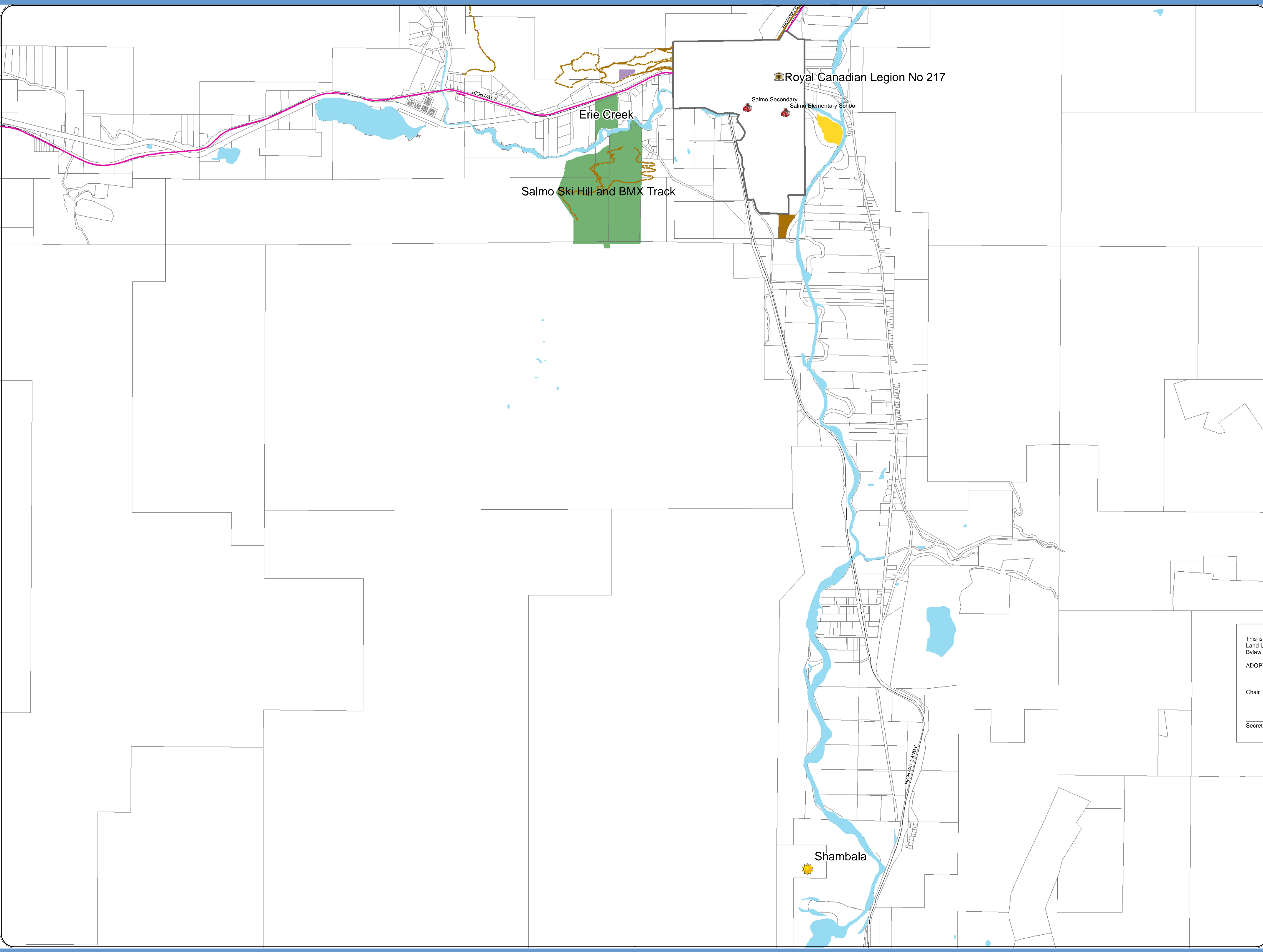
**REGIONAL DISTRICT
OF CENTRAL KOOTENAY**

**SCHEDULE A.3
PARKS, TRAILS, AND
COMMUNITY ASSETS
Map 10 of 15**

LEGEND

-  Area G Boundary
-  Highways
-  Bus Routes
-  Trails
-  Historic Dewdney Trail
-  Festival_Sites
-  Community Halls
-  Schools
-  Parks And Tenures
-  Cemetery
-  Sewage Treatment Plant
-  Springboard Park
-  RDCK Parks
-  Water Bodies
-  Lot Lines

Map Projection:
UTM Zone 11
Map Datum:
NAD83
Date:
03/2018
1:20,000
1 Km



This is Schedule 'A.3' Map 10 of 15 Electoral Area 'G' Comprehensive Land Use Bylaw No. 2452, 2018
ADOPTED this ____ day of ____, 2018
Chair _____
Secretary _____

DATA SOURCES

The following sources of data are updated as changes occur:

Cadastral Lot - Surveyed lots/parcels of land:
Sources: Crown Land Registry Services and RDCK

District Lot: Source: Crown Land Registry Services, Integrated Cadastral Initiative (ICI) and RDCK

TRIM Data - Planimetry, Unsurveyed Roads, and Contours: Source: Ministry of Water, Land and Air Protection

Roads - Road centerline compiled 2003:
Source: RDCK
















Regional District of Central Kootenay
Box 590, 202 Lakeside Drive, Nelson, BC V1L 5R4
Phone: (250) 352-6665
Toll-Free 1-800-268-7325 (BC)
Fax: (250) 352-9300 Internet: www.rdck.bc.ca



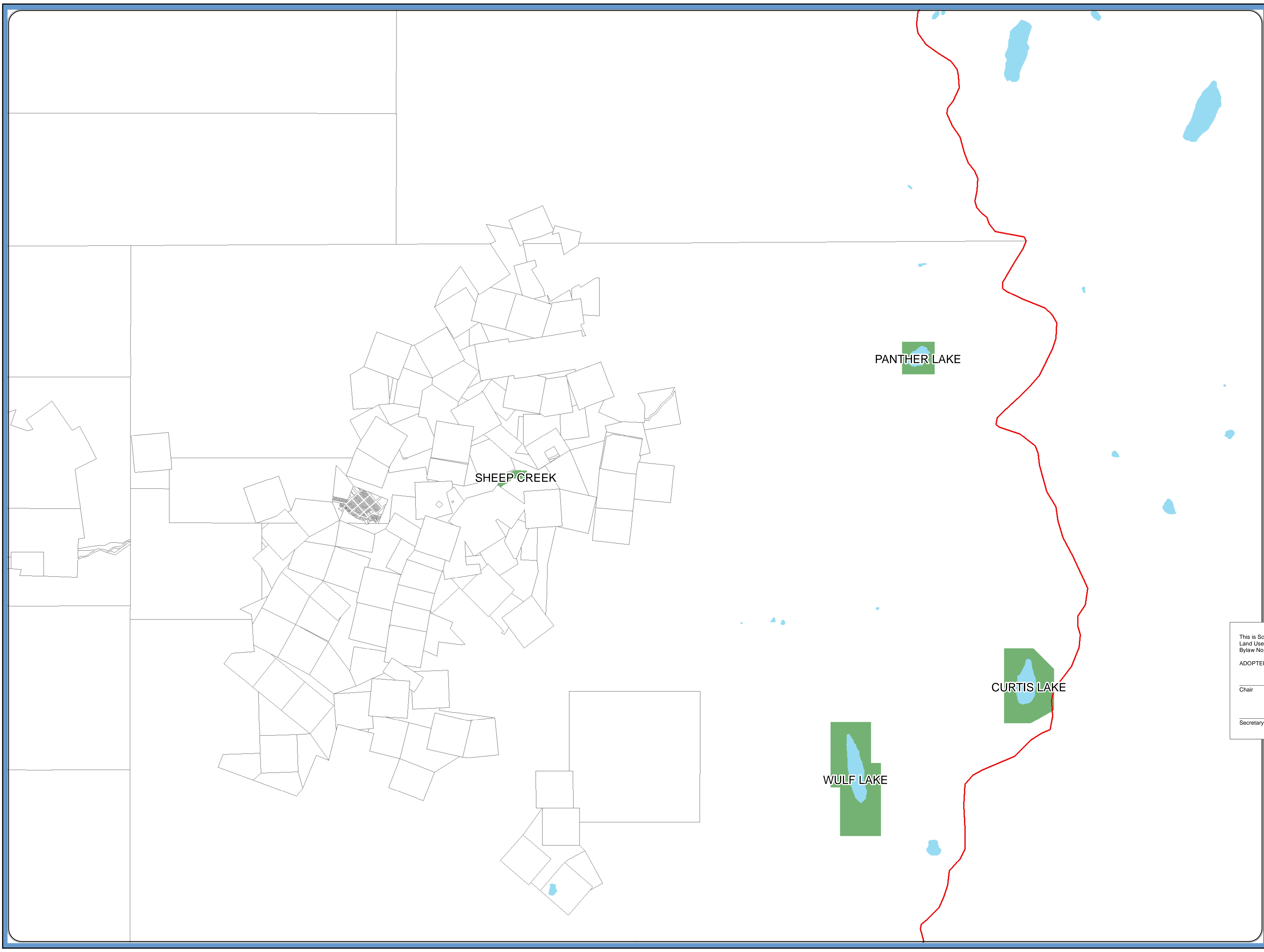
**REGIONAL DISTRICT
OF CENTRAL KOOTENAY**

**SCHEDULE A.3
PARKS, TRAILS, AND
COMMUNITY ASSETS
Map 1 of 15**

LEGEND

-  Area G Boundary
-  Highways
-  Bus Routes
-  Trails
-  Historic Dewdney Trail
-  Festival_Sites
-  Community Halls
-  Schools
-  Parks And Tenures
-  Cemetery
-  Sewage Treatment Plant
-  Springboard Park
-  RDCK Parks
-  Water Bodies
-  Lot Lines

Map Projection:
UTM Zone 11
Map Datum:
NAD83
Date:
03/2018
1:20,000
1 Km



This is Schedule 'A.3' Map 1 of 15 Electoral Area 'G' Comprehensive Land Use Bylaw
Bylaw No. 2452, 2018
ADOPTED this ____ day of ____, 2018
Chair _____
Secretary _____

DATA SOURCES

The following sources of data are updated as changes occur:

Cadastral Lot - Surveyed lots/parcels of land:
Sources: Crown Land Registry Services and RDCK

District Lot: Source: Crown Land Registry Services, Integrated Cadastral Initiative (ICI) and RDCK

TRIM Data - Planimetry, Unsurveyed Roads, and Contours: Source: Ministry of Water, Land and Air Protection

Roads - Road centerline compiled 2003:
Source: RDCK
















Regional District of Central Kootenay
Box 590, 202 Lakeside Drive, Nelson, BC V1L 5R4
Phone: (250) 352-6665
Toll-Free 1-800-268-7325 (BC)
Fax: (250) 352-9300 Internet: www.rdck.bc.ca



**REGIONAL DISTRICT
OF CENTRAL KOOTENAY**

**SCHEDULE A.3
PARKS, TRAILS, AND
COMMUNITY ASSETS
Map 12 of 15**

LEGEND

-  Area G Boundary
-  Highways
-  Bus Routes
-  Trails
-  Historic Dewdney Trail
-  Festival_Sites
-  Community Halls
-  Schools
-  Parks And Tenures
-  Cemetery
-  Sewage Treatment Plant
-  Springboard Park
-  RDCK Parks
-  Water Bodies
-  Lot Lines

Map Projection:
UTM Zone 11
Map Datum:
NAD83
Date:
03/2018
1:20,000
1 Km

This is Schedule 'A.3' Map 12 of 15 Electoral Area 'G' Comprehensive Land Use Bylaw No. 2452, 2018
ADOPTED this ____ day of ____, 2018
Chair _____
Secretary _____

DATA SOURCES

The following sources of data are updated as changes occur:

Cadastral Lot - Surveyed lots/parcels of land:
Sources: Crown Land Registry Services and RDCK

District Lot: Source: Crown Land Registry Services, Integrated Cadastral Initiative (ICI) and RDCK

TRIM Data - Planimetry, Unsurveyed Roads, and Contours: Source: Ministry of Water, Land and Air Protection

Roads - Road centerline compiled 2003:
Source: RDCK
















Regional District of Central Kootenay
Box 590, 202 Lakeside Drive, Nelson, BC V1L 5R4
Phone: (250) 352-6665
Toll-Free 1-800-268-7325 (BC)
Fax: (250) 352-9300 Internet: www.rdck.bc.ca



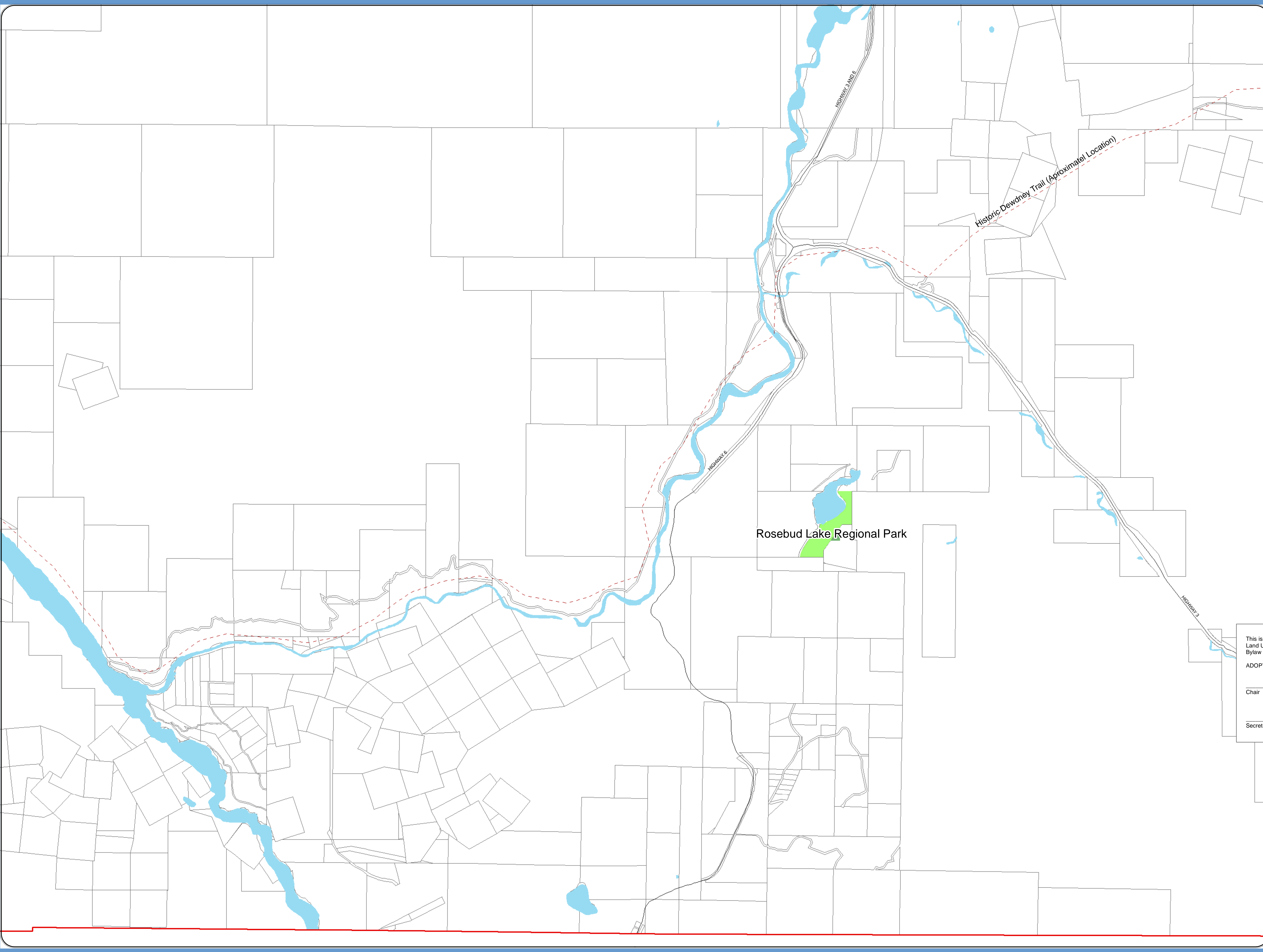
**REGIONAL DISTRICT
OF CENTRAL KOOTENAY**

**SCHEDULE A.3
PARKS, TRAILS, AND
COMMUNITY ASSETS
Map 13 of 15**

LEGEND

-  Area G Boundary
-  Highways
-  Bus Routes
-  Trails
-  Historic Dewdney Trail
-  Festival_Sites
-  Community Halls
-  Schools
-  Parks And Tenures
-  Cemetery
-  Sewage Treatment Plant
-  Springboard Park
-  RDCK Parks
-  Water Bodies
-  Lot Lines

Map Projection:
UTM Zone 11
Map Datum:
NAD83
Date:
03/2018
1:20,000
1 Km



This is Schedule 'A.3' Map 13 of 15 Electoral Area 'G' Comprehensive Land Use Bylaw No. 2452, 2018

ADOPTED this ____ day of ____, 2018

Chair _____

Secretary _____

DATA SOURCES

The following sources of data are updated as changes occur:

Cadastral Lot - Surveyed lots/parcels of land:
Sources: Crown Land Registry Services and RDCK

District Lot: Source: Crown Land Registry Services, Integrated Cadastral Initiative (ICI) and RDCK

TRIM Data - Planimetry, Unsurveyed Roads, and Contours: Source: Ministry of Water, Land and Air Protection

Roads - Road centerline compiled 2003:
Source: RDCK
















Regional District of Central Kootenay
Box 590, 202 Lakeside Drive, Nelson, BC V1L 5R4
Phone: (250) 352-6665
Toll-Free 1-800-268-7325 (BC)
Fax: (250) 352-9300 Internet: www.rdck.bc.ca



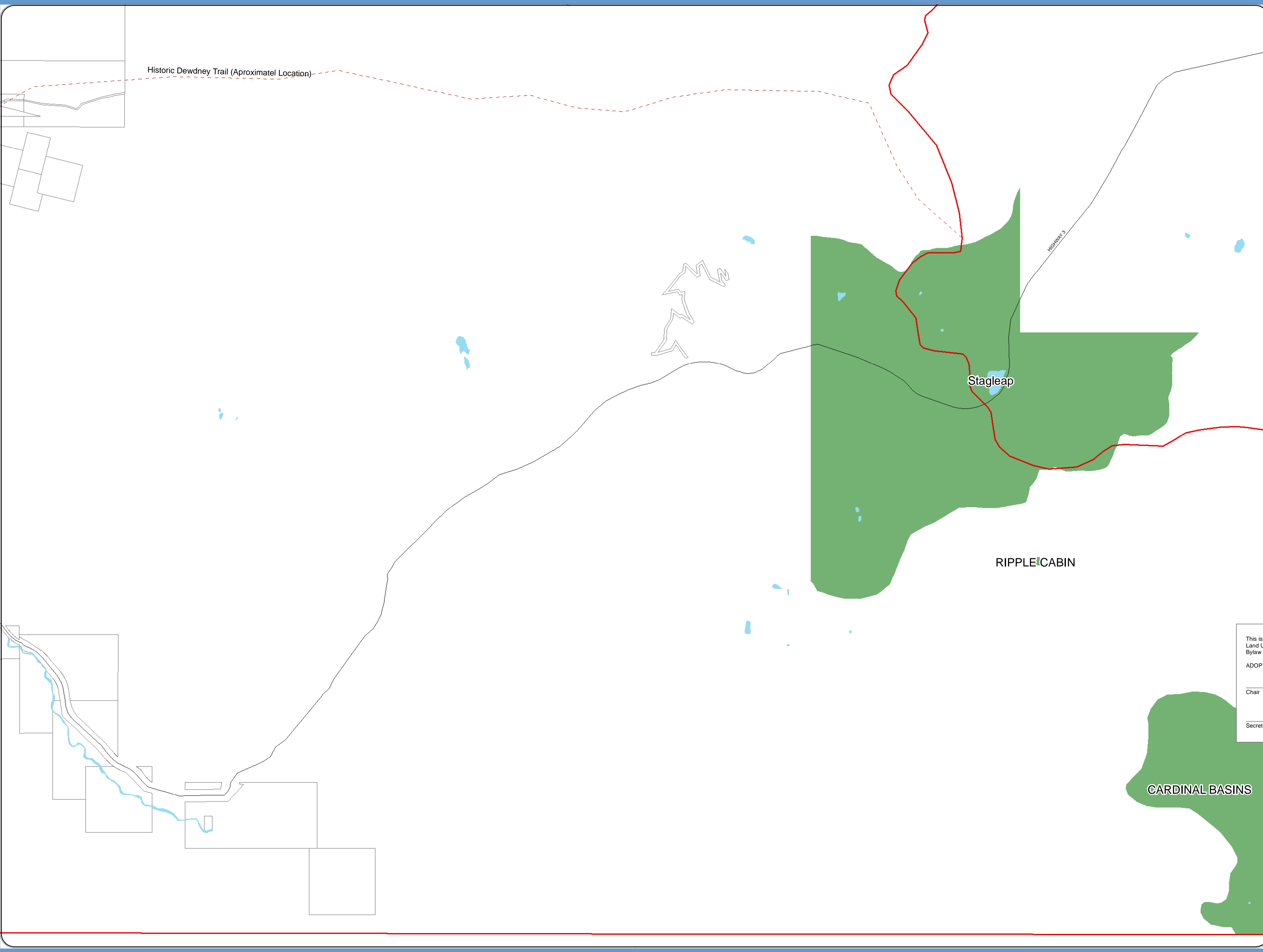
**REGIONAL DISTRICT
OF CENTRAL KOOTENAY**

**SCHEDULE A.3
PARKS, TRAILS, AND
COMMUNITY ASSETS
Map 14 of 15**

LEGEND

-  Area G Boundary
-  Highways
-  Bus Routes
-  Trails
-  Historic Dewdney Trail
-  Festival_Sites
-  Community Halls
-  Schools
-  Parks And Tenures
-  Cemetery
-  Sewage Treatment Plant
-  Springboard Park
-  RDCK Parks
-  Water Bodies
-  Lot Lines

Map Projection:
UTM Zone 11
Map Datum:
NAD83
Date:
03/2018
1:20,000
1 Km



This is Schedule 'A.3' Map 14 of 15 Electoral Area 'G' Comprehensive Land Use Bylaw No. 2452, 2018
ADOPTED this ____ day of ____, 2018
Chair _____
Secretary _____

DATA SOURCES

The following sources of data are updated as changes occur:

- Cadastral Lot - Surveyed lots/parcels of land:
Sources: Crown Land Registry Services and RDCK
- District Lot: Source: Crown Land Registry Services, Integrated Cadastral Initiative (ICI) and RDCK
- TRIM Data - Planimetry, Unsurveyed Roads, and Contours: Source: Ministry of Water, Land and Air Protection
- Roads - Road centerline compiled 2003:
Source: RDCK
















Regional District of Central Kootenay
Box 590, 202 Lakeside Drive, Nelson, BC V1L 5R4
Phone: (250) 352-6665
Toll-Free 1-800-268-7325 (BC)
Fax: (250) 352-9300 Internet: www.rdck.bc.ca



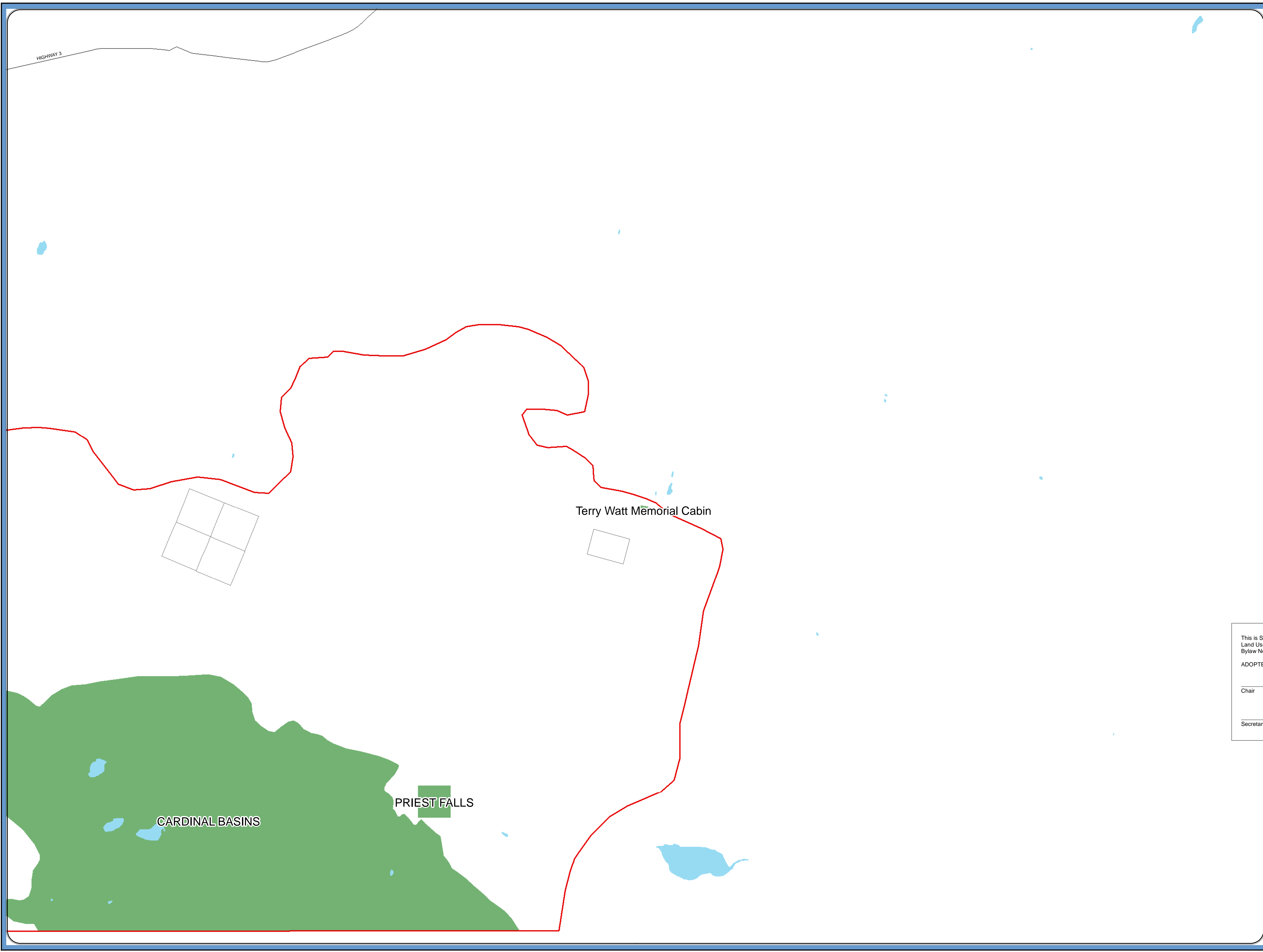
**REGIONAL DISTRICT
OF CENTRAL KOOTENAY**

**SCHEDULE A.3
PARKS, TRAILS, AND
COMMUNITY ASSETS
Map15of 15**

LEGEND

-  Area G Boundary
-  Highways
-  Bus Routes
-  Trails
-  Historic Dewdney Trail
-  Festival_Sites
-  Community Halls
-  Schools
-  Parks And Tenures
-  Cemetery
-  Sewage Treatment Plant
-  Springboard Park
-  RDCK Parks
-  Water Bodies
-  Lot Lines

Map Projection:
UTM Zone 11
Map Datum:
NAD83
Date:
03/2/2018
1:20,000
1 Km



This is Schedule 'A.3' Map 15of 15 Electoral Area 'G' Comprehensive Land Use Bylaw
Bylaw No. 2452, 2018
ADOPTED this ____ day of ____, 2018
Chair _____
Secretary _____

DATA SOURCES

The following sources of data are updated as changes occur:

- Cadastral Lot - Surveyed lots/parcels of land:
Sources: Crown Land Registry Services and RDCK
- District Lot: Source: Crown Land Registry Services, Integrated Cadastral Initiative (ICI) and RDCK
- TRIM Data - Planimetry, Unsurveyed Roads, and Contours: Source: Ministry of Water, Land and Air Protection
- Roads - Road centerline compiled 2003:
Source: RDCK

Regional District of Central Kootenay
Box 590, 202 Lakeside Drive, Nelson, BC V1L 5R4
Phone: (250) 352-6665
Toll-Free 1-800-268-7325 (BC)
Fax: (250) 352-9300 Internet: www.rdck.bc.ca



**REGIONAL DISTRICT
OF CENTRAL KOOTENAY**

**SCHEDULE A.4
WATERCOURSE DEVELOPMENT
PERMIT AREA**

Map Page 1 of 15

LEGEND

- Watercourses
- Lakes
- Wetlands
- WDPA 30m Buffer
- WDPA 15m Buffer
- Aquifers
- Lot Lines
- Area G Boundary
- Roads
- Domestic Water Intakes

Map Projection:
UTM Zone 11
Map Datum:
NAD83
Date:
8/3/2018
1:20,000

1 Km

This is Schedule 'A.4' Map 1 of 15 Electoral Area 'G' Comprehensive Land Use Bylaw No. 2452, 2018

ADOPTED this ____ day of ____, 2018

Chair _____

Secretary _____

DATA SOURCES

The following sources of data are updated as changes occur:

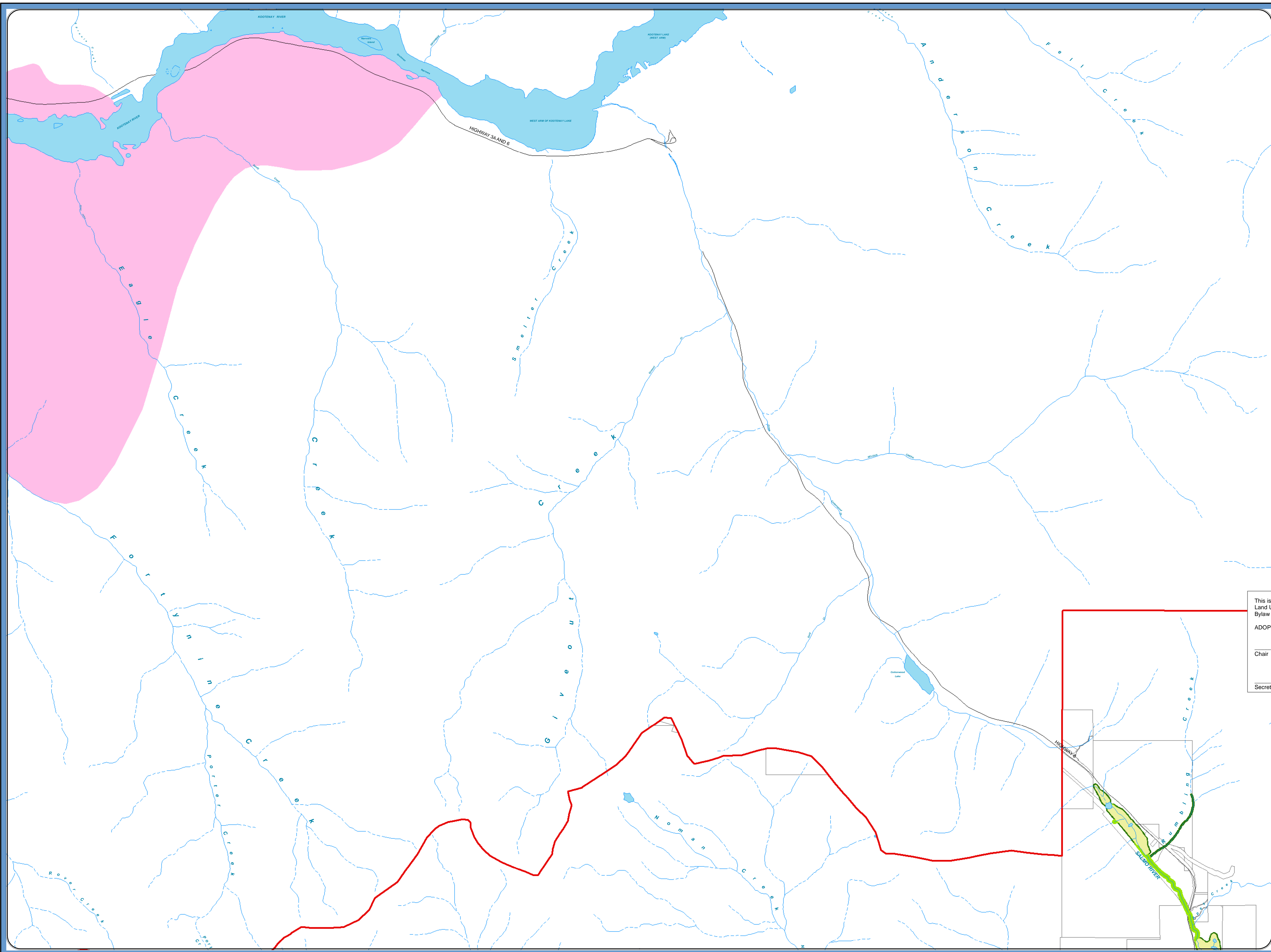
Cadastral Lot - Surveyed lots/parcels of land:
Sources: Crown Land Registry Services and RDCK

District Lot: Source: Crown Land Registry Services, Integrated Cadastral Initiative (ICI) and RDCK

TRIM Data - Planimetry, Unsurveyed Roads, and Contours: Source: Ministry of Water, Land and Air Protection

Roads - Road centerline compiled 2003:
Source: RDCK

Regional District of Central Kootenay
Box 590, 202 Lakeside Drive, Nelson,
BC V1L 5R4
Phone: (250) 352-6665
Toll-Free 1-800-268-7325 (BC)
Fax: (250) 352-9300 Internet: www.rdck.bc.ca





**REGIONAL DISTRICT
OF CENTRAL KOOTENAY**

**SCHEDULE A.4
WATERCOURSE DEVELOPMENT
PERMIT AREA**

Map Page 2 of 15

LEGEND

- Watercourses
- Lakes
- Wetlands
- WDP A 30m Buffer
- WDP A 15m Buffer
- Aquifers
- Lot Lines
- Area G Boundary
- Roads
- Domestic Water Intakes

Map Projection:
UTM Zone 11

Map Datum:
NAD83

Date:
8/3/2018
1:20,000

1 Km

This is Schedule 'A.4' Map 2 of 15 Electoral Area 'G' Comprehensive Land Use Bylaw No. 2452, 2018

ADOPTED this ____ day of ____, 2018

Chair _____

Secretary _____

DATA SOURCES

The following sources of data are updated as changes occur:

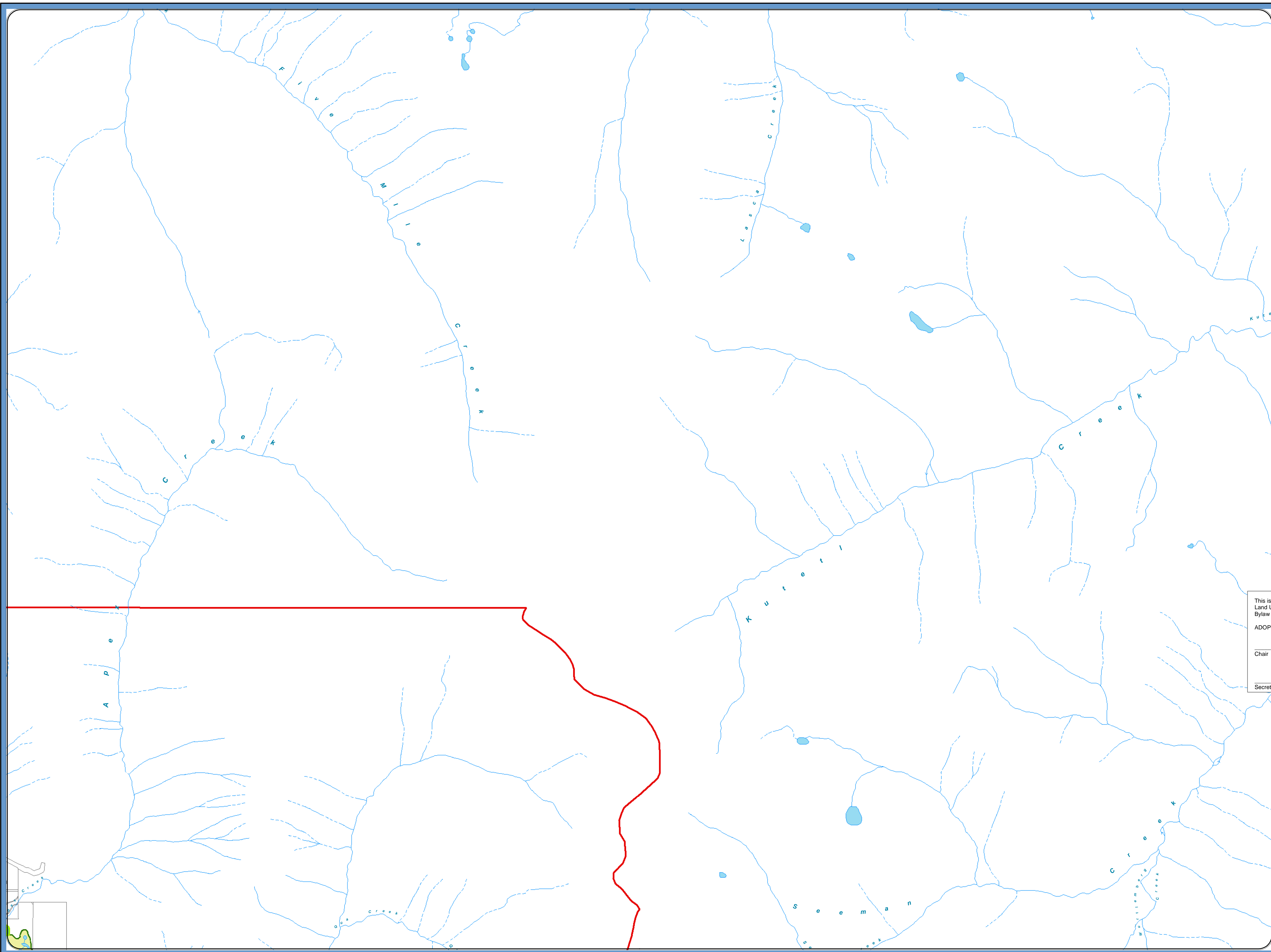
Cadastral Lot - Surveyed lots/parcels of land:
Sources: Crown Land Registry Services and RDCK

District Lot: Source: Crown Land Registry Services, Integrated Cadastral Initiative (ICI) and RDCK

TRIM Data - Planimetry, Unsurveyed Roads, and Contours: Source: Ministry of Water, Land and Air Protection

Roads - Road centerline compiled 2003:
Source: RDCK

Regional District of Central Kootenay
Box 590, 202 Lakeside Drive, Nelson,
BC V1L 5R4
Phone: (250) 352-6665
Toll-Free 1-800-268-7325 (BC)
Fax: (250) 352-9300 Internet: www.rdck.bc.ca





**REGIONAL DISTRICT
OF CENTRAL KOOTENAY**

**SCHEDULE A.4
WATERCOURSE DEVELOPMENT
PERMIT AREA**

Map Page 3 of 15

LEGEND

- Watercourses
- Lakes
- Wetlands
- WDPA 30m Buffer
- WDPA 15m Buffer
- Aquifers
- Lot Lines
- Area G Boundary
- Roads
- Domestic Water Intakes

Map Projection:
UTM Zone 11

Map Datum:
NAD83

Date:
8/3/2018

1:20,000

1 Km

This is Schedule 'A.4' Map 3 of 15 Electoral Area 'G' Comprehensive Land Use Bylaw Bylaw No. 2452, 2018

ADOPTED this ____ day of ____, 2018

Chair _____

Secretary _____

DATA SOURCES

The following sources of data are updated as changes occur:

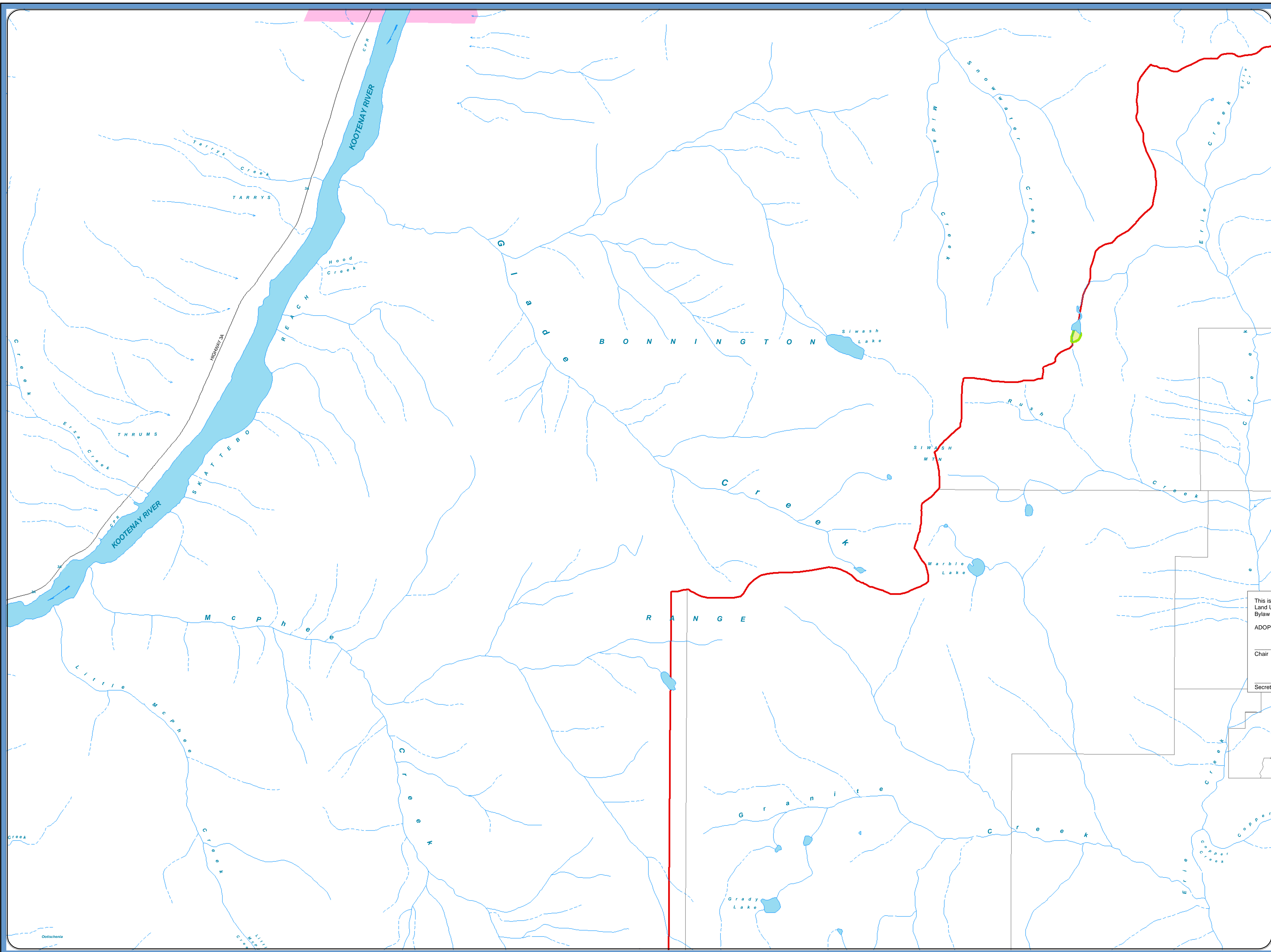
Cadastral Lot - Surveyed lots/parcels of land:
Sources: Crown Land Registry Services and RDCK

District Lot: Source: Crown Land Registry Services, Integrated Cadastral Initiative (ICI) and RDCK

TRIM Data - Planimetry, Unsurveyed Roads, and Contours: Source: Ministry of Water, Land and Air Protection

Roads - Road centerline compiled 2003:
Source: RDCK

Regional District of Central Kootenay
Box 590, 202 Lakeside Drive, Nelson,
BC V1L 5R4
Phone: (250) 352-6665
Toll-Free 1-800-268-7325 (BC)
Fax: (250) 352-9300 Internet: www.rdck.bc.ca





**REGIONAL DISTRICT
OF CENTRAL KOOTENAY**

**SCHEDULE A.4
WATERCOURSE DEVELOPMENT
PERMIT AREA**

Map Page 4 of 15

LEGEND

- Watercourses
- Lakes
- Wetlands
- WDPA 30m Buffer
- WDPA 15m Buffer
- Aquifers
- Lot Lines
- Area G Boundary
- Roads
- Domestic Water Intakes

Map Projection:
UTM Zone 11

Map Datum:
NAD83

Date:
8/3/2018

1:20,000

1 Km

This is Schedule 'A.4' Map 4 of 15 Electoral Area 'G' Comprehensive Land Use Bylaw
Bylaw No. 2452, 2018

ADOPTED this ____ day of ____, 2018

Chair _____

Secretary _____

DATA SOURCES

The following sources of data are updated as changes occur:

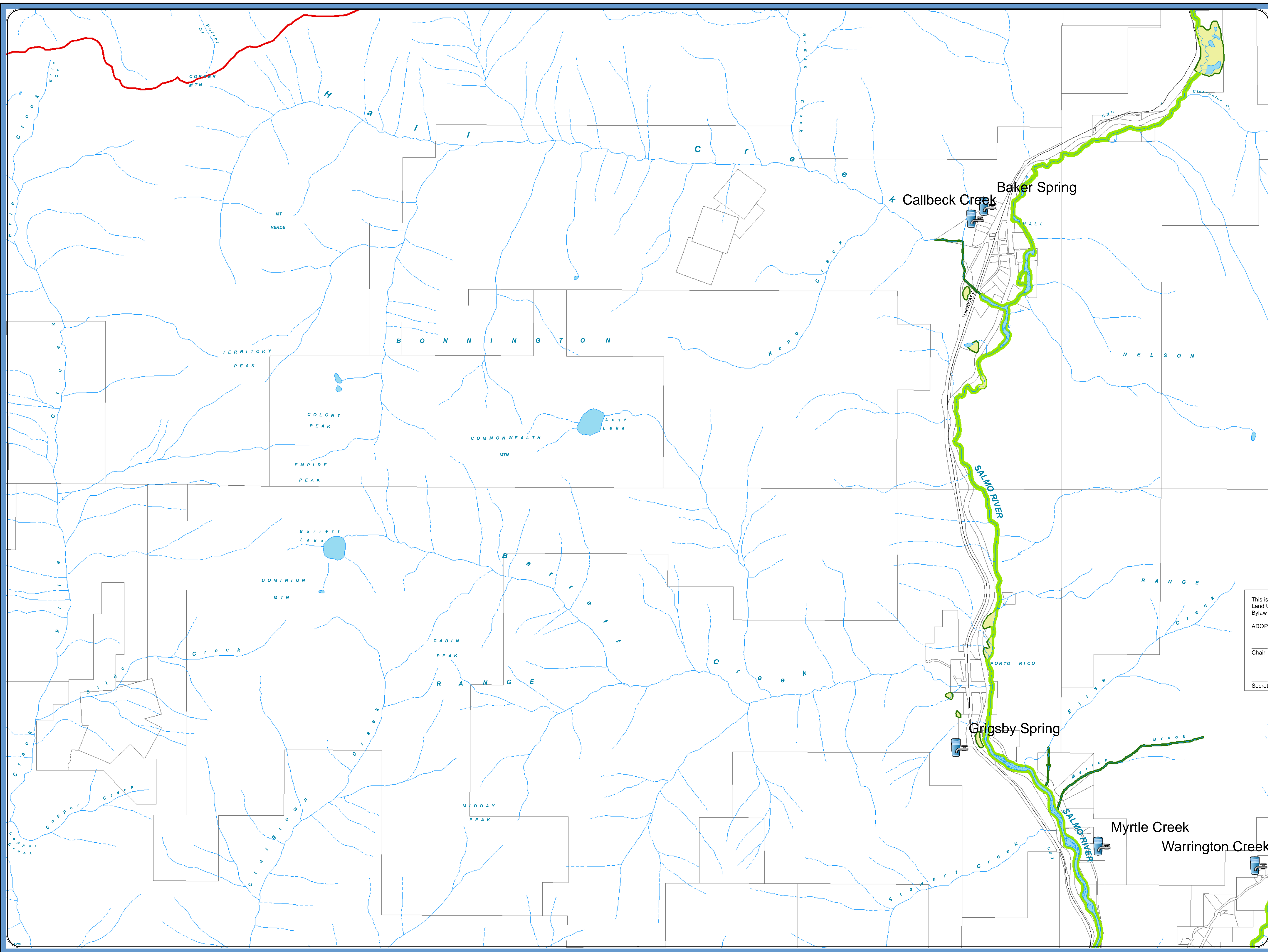
Cadastral Lot - Surveyed lots/parcels of land:
Sources: Crown Land Registry Services and RDCK

District Lot: Source: Crown Land Registry Services, Integrated Cadastral Initiative (ICI) and RDCK

TRIM Data - Planimetry, Unsurveyed Roads, and Contours: Source: Ministry of Water, Land and Air Protection

Roads - Road centerline compiled 2003:
Source: RDCK

Regional District of Central Kootenay
Box 590, 202 Lakeside Drive, Nelson,
BC V1L 5R4
Phone: (250) 352-6665
Toll-Free 1-800-268-7325 (BC)
Fax: (250) 352-9300 Internet: www.rdck.bc.ca





**REGIONAL DISTRICT
OF CENTRAL KOOTENAY**

**SCHEDULE A.4
WATERCOURSE DEVELOPMENT
PERMIT AREA**

Map Page 5 of 15

LEGEND

- Watercourses
- Lakes
- Wetlands
- WDPA 30m Buffer
- WDPA 15m Buffer
- Aquifers
- Lot Lines
- Area G Boundary
- Roads
- Domestic Water Intakes

Map Projection:
UTM Zone 11
Map Datum:
NAD83
Date:
8/3/2018
1:20,000

1 Km

This is Schedule 'A.4' Maps of 15 Electoral Area 'G' Comprehensive Land Use Bylaw No. 2452, 2018

ADOPTED this ____ day of ____, 2018

Chair _____

Secretary _____

DATA SOURCES

The following sources of data are updated as changes occur:

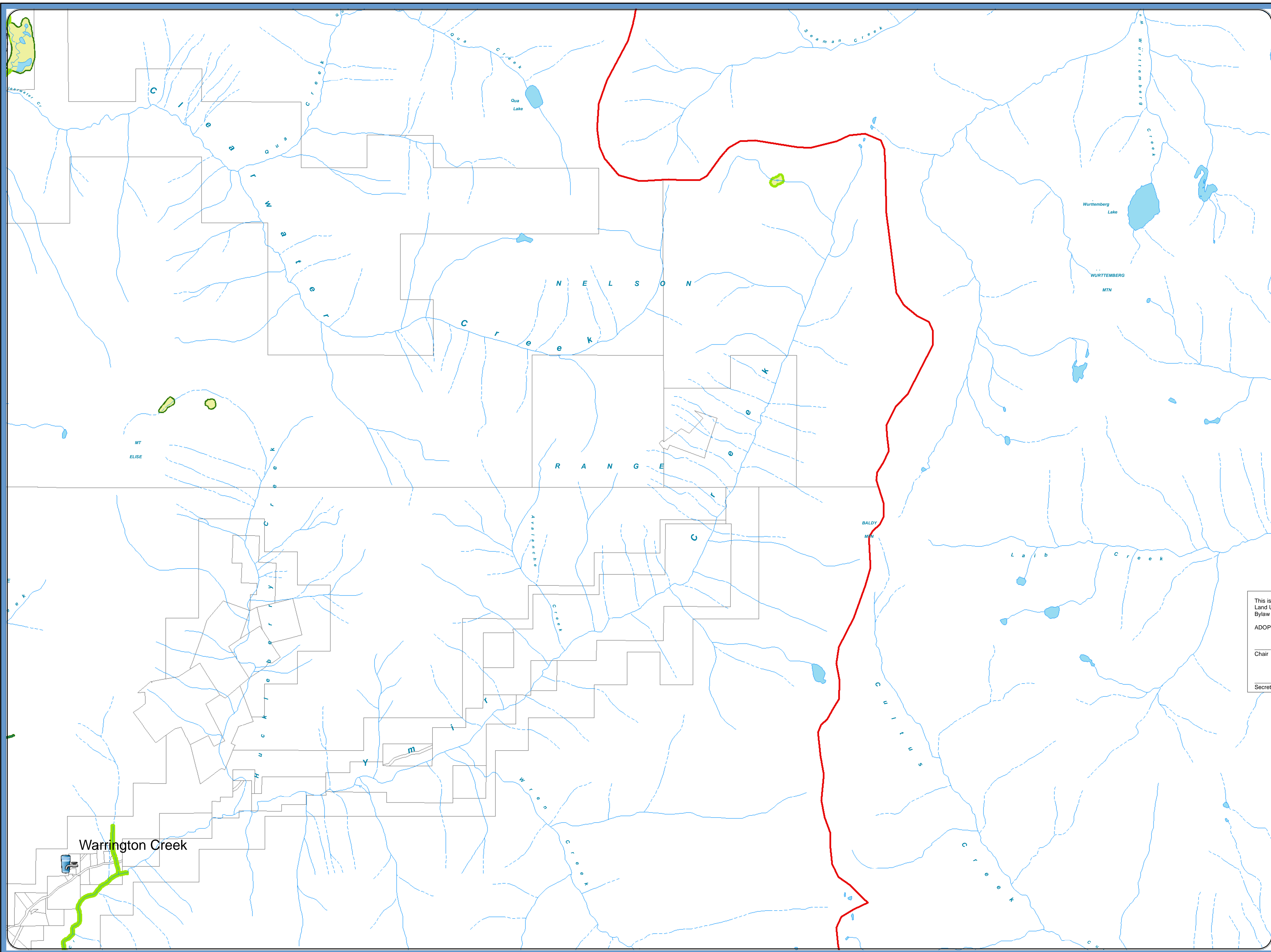
Cadastral Lot - Surveyed lots/parcels of land:
Sources: Crown Land Registry Services and RDCK

District Lot: Source: Crown Land Registry Services, Integrated Cadastral Initiative (ICI) and RDCK

TRIM Data - Planimetry, Unsurveyed Roads, and Contours: Source: Ministry of Water, Land and Air Protection

Roads - Road centerline compiled 2003:
Source: RDCK

Regional District of Central Kootenay
Box 590, 202 Lakeside Drive, Nelson,
BC V1L 5R4
Phone: (250) 352-6665
Toll-Free 1-800-268-7325 (BC)
Fax: (250) 352-9300 Internet: www.rdck.bc.ca





**REGIONAL DISTRICT
OF CENTRAL KOOTENAY**

**SCHEDULE A.4
WATERCOURSE DEVELOPMENT
PERMIT AREA**

Map Page 6 of 15

LEGEND

- Watercourses
- Lakes
- Wetlands
- WDPA 30m Buffer
- WDPA 15m Buffer
- Aquifers
- Lot Lines
- Area G Boundary
- Roads
- Domestic Water Intakes

Map Projection:
UTM Zone 11
Map Datum:
NAD83
Date:
8/3/2018
1:20,000

1 Km

This is Schedule 'A.4' Map 6 of 15 Electoral Area 'G' Comprehensive Land Use Bylaw No. 2452, 2018

ADOPTED this ____ day of ____, 2018

Chair _____

Secretary _____

DATA SOURCES

The following sources of data are updated as changes occur:

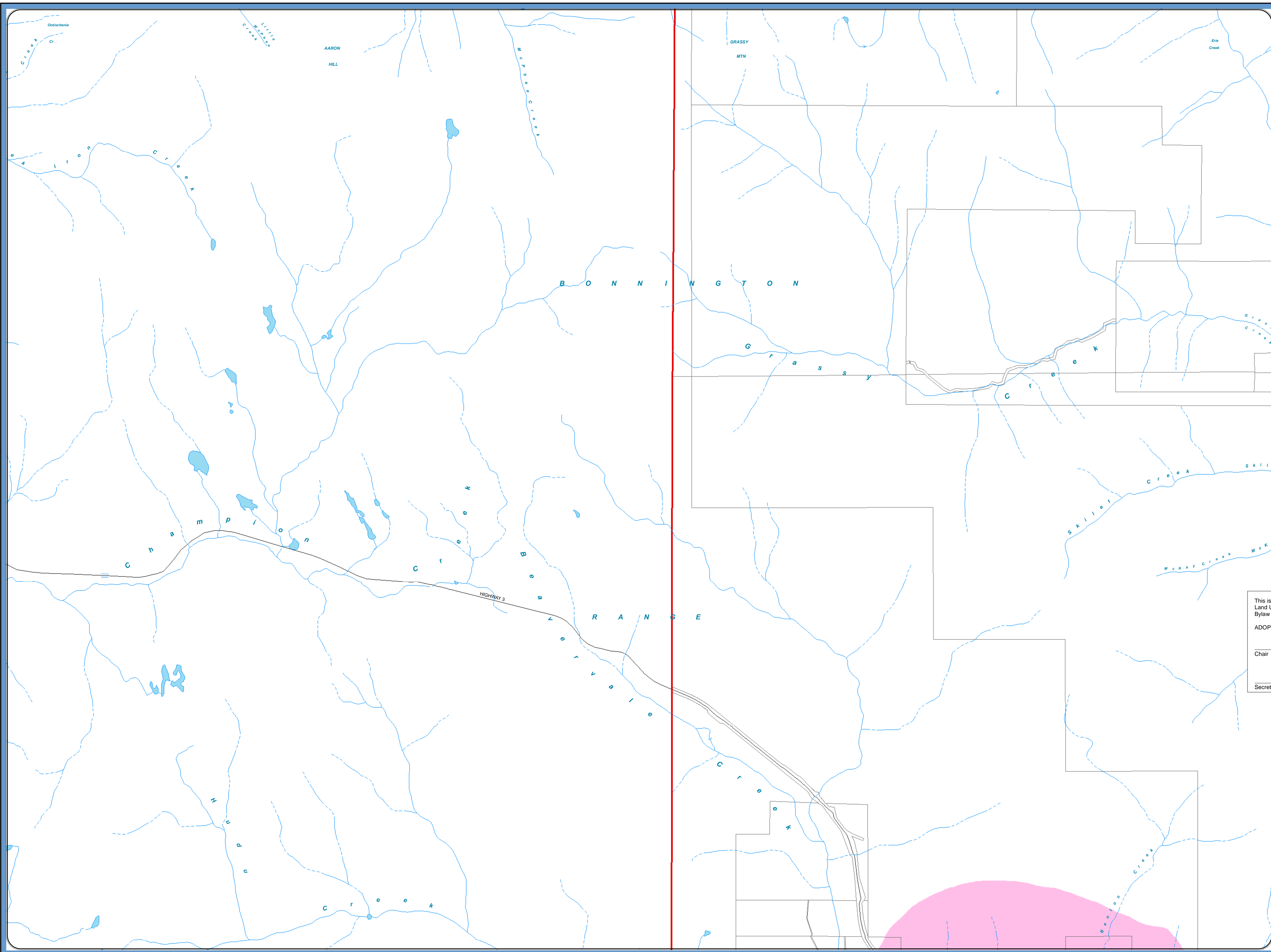
Cadastral Lot - Surveyed lots/parcels of land:
Sources: Crown Land Registry Services and RDCK

District Lot: Source: Crown Land Registry Services, Integrated Cadastral Initiative (ICI) and RDCK

TRIM Data - Planimetry, Unsurveyed Roads, and Contours: Source: Ministry of Water, Land and Air Protection

Roads - Road centerline compiled 2003:
Source: RDCK

Regional District of Central Kootenay
Box 590, 202 Lakeside Drive, Nelson, BC V1L 5R4
Phone: (250) 352-6665
Toll-Free 1-800-268-7325 (BC)
Fax: (250) 352-9300 Internet: www.rdck.bc.ca





REGIONAL DISTRICT OF CENTRAL KOOTENAY

SCHEDULE A.4 WATERCOURSE DEVELOPMENT PERMIT AREA

Map Page 7 of 15

LEGEND

- Watercourses
- Lakes
- Wetlands
- WDPA 30m Buffer
- WDPA 15m Buffer
- Aquifers
- Lot Lines
- Area G Boundary
- Roads
- Domestic Water Intakes

Map Projection:
UTM Zone 11

Map Datum:
NAD83

Date:
8/3/2018

1:20,000

1 Km

This is Schedule 'A.4' Map 7 of 15 Electoral Area 'G' Comprehensive Land Use Bylaw No. 2452, 2018

ADOPTED this ____ day of ____, 2018

Chair _____

Secretary _____

DATA SOURCES

The following sources of data are updated as changes occur:

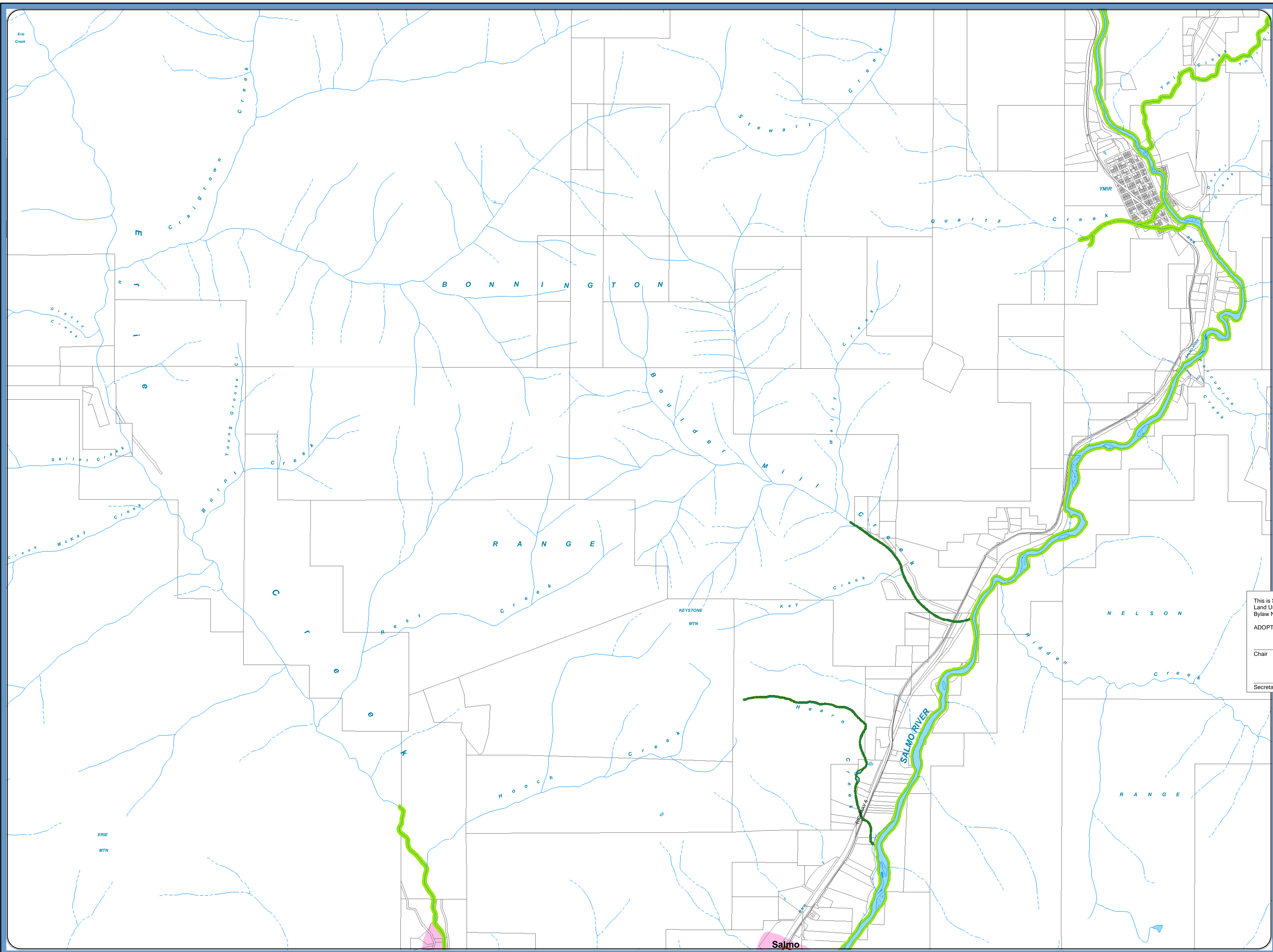
Cadastral Lot - Surveyed lots/parcels of land:
Sources: Crown Land Registry Services and RDCK

District Lot: Source: Crown Land Registry Services, Integrated Cadastral Initiative (ICI) and RDCK

TRIM Data - Planimetry, Unsurveyed Roads, and Contours: Source: Ministry of Water, Land and Air Protection

Roads - Road centerline compiled 2003:
Source: RDCK

Regional District of Central Kootenay
Box 590, 202 Lakeside Drive, Nelson, BC V1L 5R4
Phone: (250) 352-6665
Toll-Free 1-800-268-7325 (BC)
Fax: (250) 352-9300 Internet: www.rdck.bc.ca





**REGIONAL DISTRICT
OF CENTRAL KOOTENAY**

**SCHEDULE A.4
WATERCOURSE DEVELOPMENT
PERMIT AREA**

Map Page 8 of 15

LEGEND

- Watercourses
- Lakes
- Wetlands
- WDPA 30m Buffer
- WDPA 15m Buffer
- Aquifers
- Lot Lines
- Area G Boundary
- Roads
- Domestic Water Intakes

Map Projection:
UTM Zone 11
Map Datum:
NAD83
Date:
8/3/2018
1:20,000

1 Km

This is Schedule 'A.4' Maps of 15 Electoral Area 'G' Comprehensive Land Use Bylaw

Bylaw No. 2452, 2018

ADOPTED this ____ day of ____, 2018

Chair _____

Secretary _____

DATA SOURCES

The following sources of data are updated as changes occur:

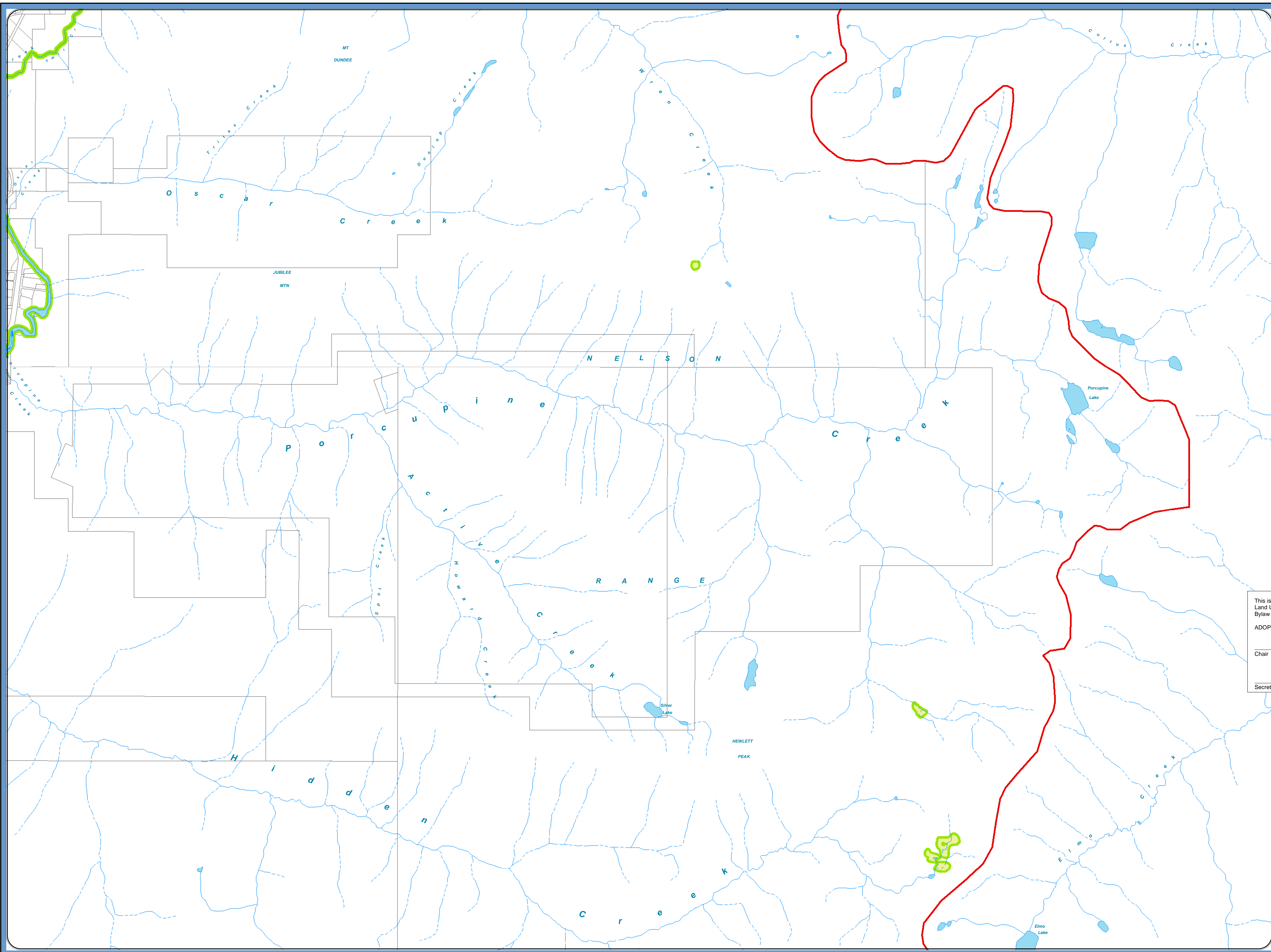
Cadastral Lot - Surveyed lots/parcels of land:
Sources: Crown Land Registry Services and RDCK

District Lot: Source: Crown Land Registry Services, Integrated Cadastral Initiative (ICI) and RDCK

TRIM Data - Planimetry, Unsurveyed Roads, and Contours: Source: Ministry of Water, Land and Air Protection

Roads - Road centerline compiled 2003:
Source: RDCK

Regional District of Central Kootenay
Box 590, 202 Lakeside Drive, Nelson,
BC V1L 5R4
Phone: (250) 352-6665
Toll-Free 1-800-268-7325 (BC)
Fax: (250) 352-9300 Internet: www.rdck.bc.ca





**REGIONAL DISTRICT
OF CENTRAL KOOTENAY**

**SCHEDULE A.4
WATERCOURSE DEVELOPMENT
PERMIT AREA**

Map Page 9 of 15

LEGEND

- Watercourses
- Lakes
- Wetlands
- WDPA 30m Buffer
- WDPA 15m Buffer
- Aquifers
- Lot Lines
- Area G Boundary
- Roads
- Domestic Water Intakes

Map Projection:
UTM Zone 11
Map Datum:
NAD83
Date:
8/3/2018
1:20,000

1 Km

This is Schedule 'A.4' Map 9 of 15 Electoral Area 'G' Comprehensive Land Use Bylaw No. 2452, 2018

ADOPTED this ____ day of ____, 2018

Chair _____

Secretary _____

DATA SOURCES

The following sources of data are updated as changes occur:

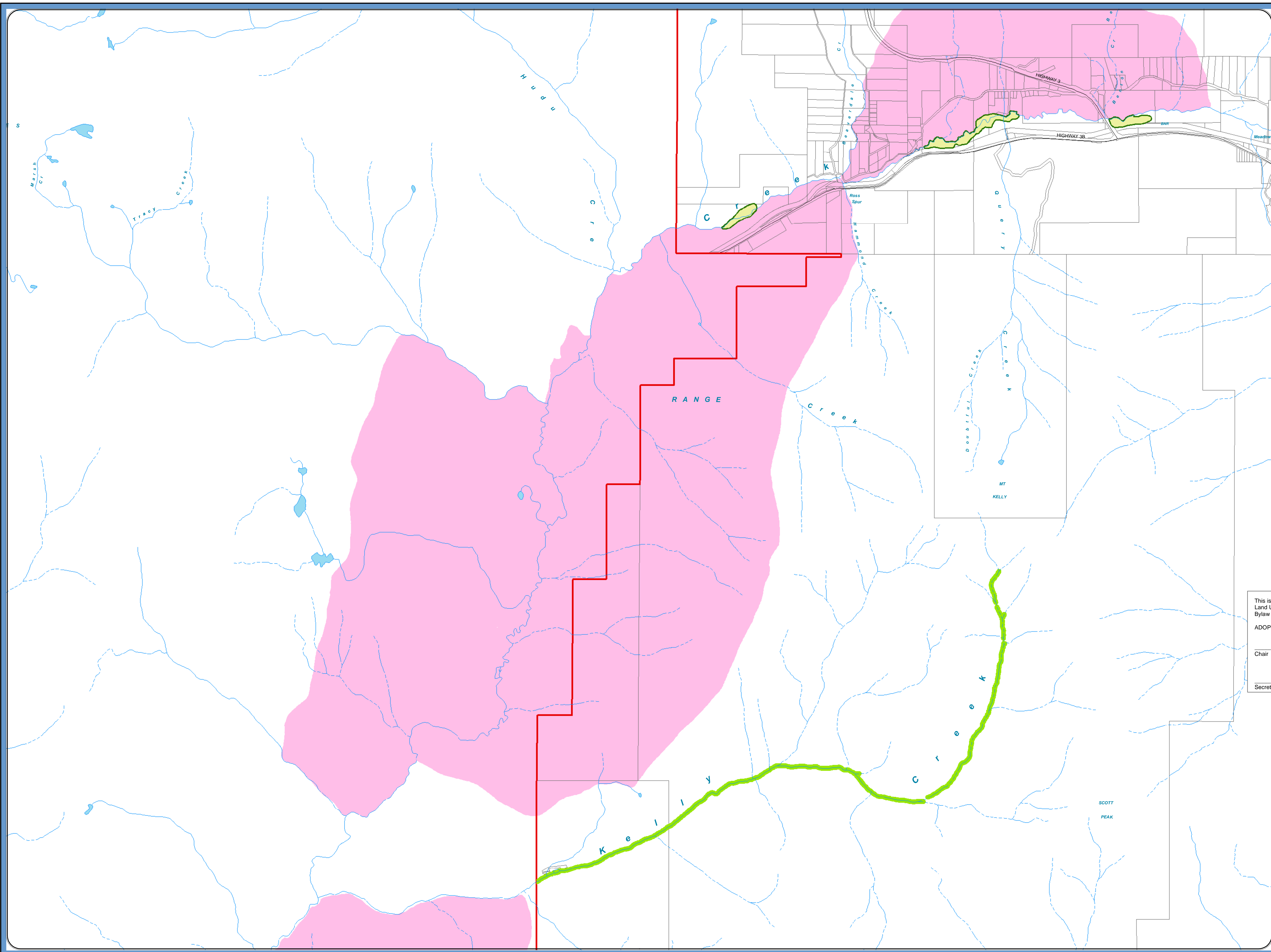
Cadastral Lot - Surveyed lots/parcels of land:
Sources: Crown Land Registry Services and RDCK

District Lot: Source: Crown Land Registry Services, Integrated Cadastral Initiative (ICI) and RDCK

TRIM Data - Planimetry, Unsurveyed Roads, and Contours: Source: Ministry of Water, Land and Air Protection

Roads - Road centerline compiled 2003:
Source: RDCK

Regional District of Central Kootenay
Box 590, 202 Lakeside Drive, Nelson, BC V1L 5R4
Phone: (250) 352-6665
Toll-Free 1-800-268-7325 (BC)
Fax: (250) 352-9300 Internet: www.rdck.bc.ca





**REGIONAL DISTRICT
OF CENTRAL KOOTENAY**

**SCHEDULE A.4
WATERCOURSE DEVELOPMENT
PERMIT AREA**

Map Page 10 of 15

LEGEND

- Watercourses
- Lakes
- Wetlands
- WDPA 30m Buffer
- WDPA 15m Buffer
- Aquifers
- Lot Lines
- Area G Boundary
- Roads
- Domestic Water Intakes

Map Projection:
UTM Zone 11
Map Datum:
NAD83
Date:
8/3/2018
1:20,000

1 Km

This is Schedule 'A.4' Map 10 of 15 Electoral Area 'G' Comprehensive Land Use Bylaw No. 2452, 2018

ADOPTED this ____ day of ____, 2018

Chair _____

Secretary _____

DATA SOURCES

The following sources of data are updated as changes occur:

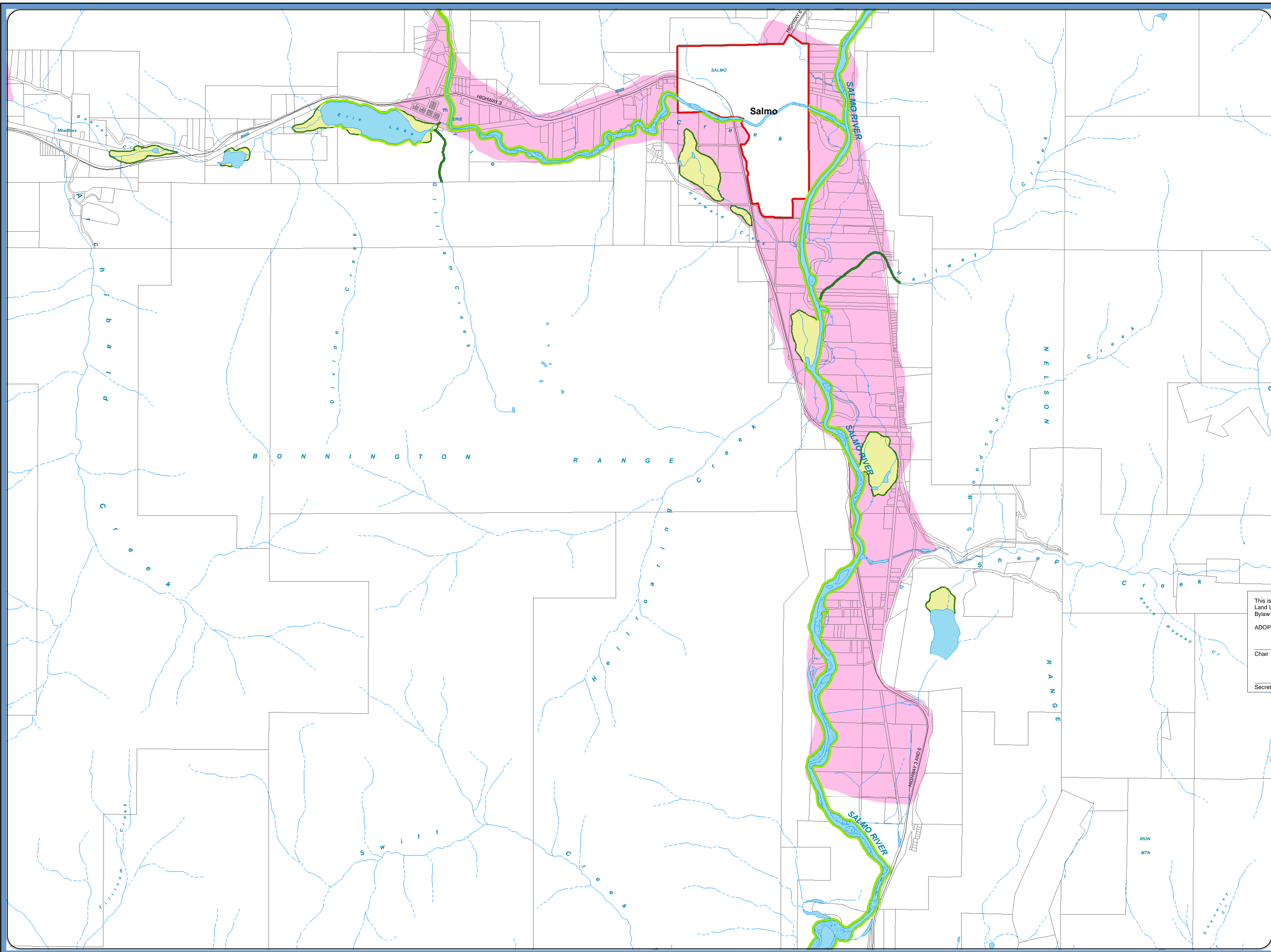
Cadastral Lot - Surveyed lots/parcels of land:
Sources: Crown Land Registry Services and RDCK

District Lot: Source: Crown Land Registry Services, Integrated Cadastral Initiative (ICI) and RDCK

TRIM Data - Planimetry, Unsurveyed Roads, and Contours: Source: Ministry of Water, Land and Air Protection

Roads - Road centerline compiled 2003:
Source: RDCK

Regional District of Central Kootenay
Box 590, 202 Lakeside Drive, Nelson,
BC V1L 5R4
Phone: (250) 352-6665
Toll-Free 1-800-268-7325 (BC)
Fax: (250) 352-9300 Internet: www.rdck.bc.ca





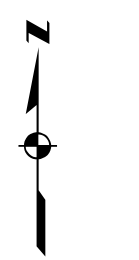
**REGIONAL DISTRICT
OF CENTRAL KOOTENAY**

**SCHEDULE A.4
WATERCOURSE DEVELOPMENT
PERMIT AREA**


Map Page 11 of 15

LEGEND

- Watercourses
- Lakes
- Wetlands
- WDPA 30m Buffer
- WDPA 15m Buffer
- Aquifers
- Lot Lines
- Area G Boundary
- Roads
- Domestic Water Intakes



Map Projection:
UTM Zone 11
Map Datum:
NAD83
Date:
8/3/2018
1:20,000



This is Schedule 'A.4' Map 11 of 15 Electoral Area 'G' Comprehensive Land Use Bylaw No. 2452, 2018

ADOPTED this ____ day of ____, 2018

Chair

Secretary

DATA SOURCES

The following sources of data are updated as changes occur:

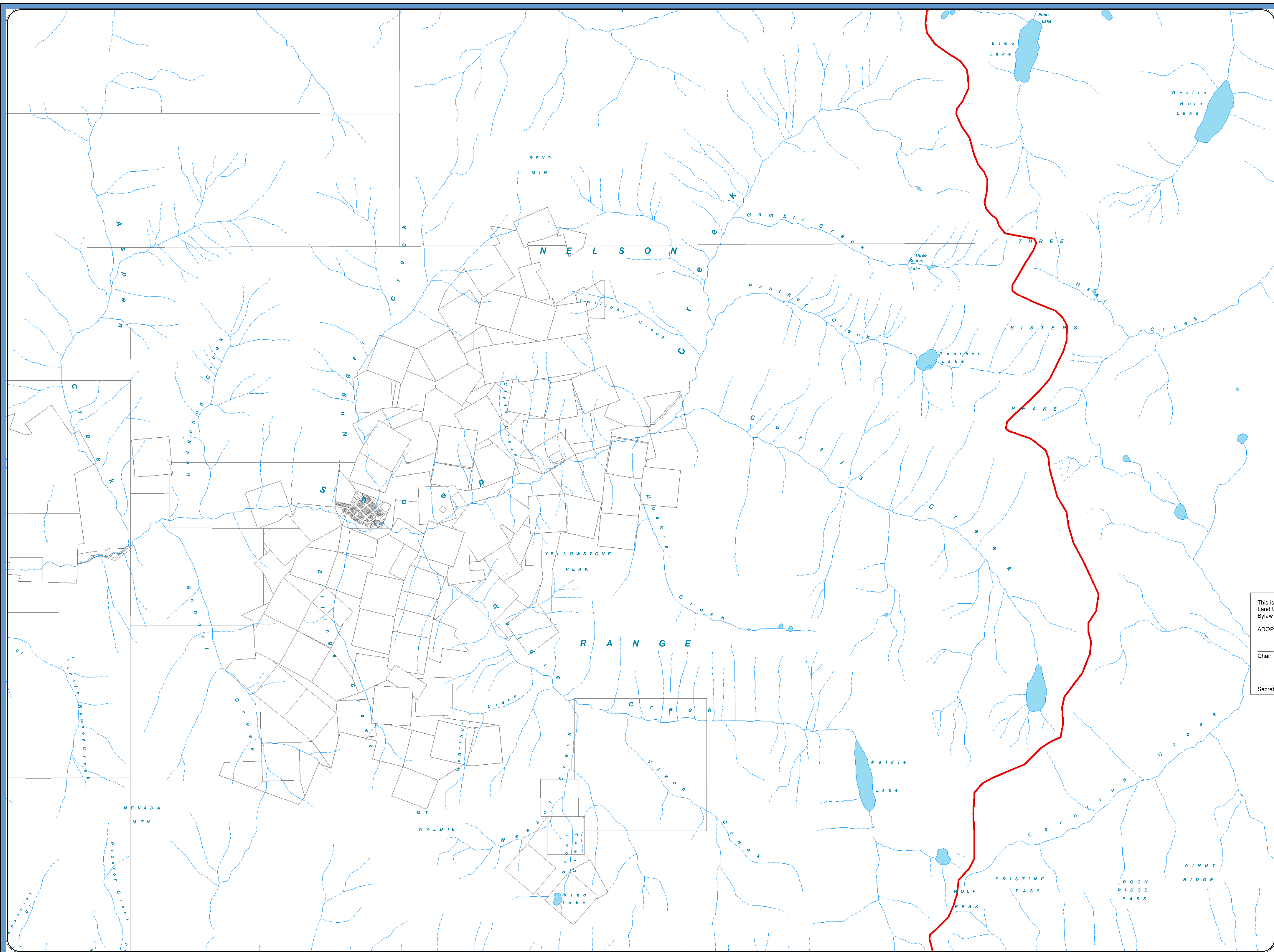
Cadastral Lot - Surveyed lots/parcels of land:
Sources: Crown Land Registry Services and RDCK

District Lot: Source: Crown Land Registry Services, Integrated Cadastral Initiative (ICI) and RDCK

TRIM Data - Planimetry, Unsurveyed Roads, and Contours: Source: Ministry of Water, Land and Air Protection

Roads - Road centerline compiled 2003:
Source: RDCK

Regional District of Central Kootenay
Box 590, 202 Lakeside Drive, Nelson,
BC V1L 5R4
Phone: (250) 352-6665
Toll-Free 1-800-268-7325 (BC)
Fax: (250) 352-9300 Internet: www.rdck.bc.ca





**REGIONAL DISTRICT
OF CENTRAL KOOTENAY**

**SCHEDULE A.4
WATERCOURSE DEVELOPMENT
PERMIT AREA**

Map Page 12 of 15

LEGEND

- Watercourses
- Lakes
- Wetlands
- WDPA 30m Buffer
- WDPA 15m Buffer
- Aquifers
- Lot Lines
- Area G Boundary
- Roads
- Domestic Water Intakes

Map Projection:
UTM Zone 11
Map Datum:
NAD83
Date:
8/3/2018
1:20,000

1 Km

This is Schedule 'A.4' Map 12 of 15 Electoral Area 'G' Comprehensive Land Use Bylaw No. 2452, 2018
ADOPTED this ____ day of ____, 2018
Chair _____
Secretary _____

DATA SOURCES

The following sources of data are updated as changes occur:

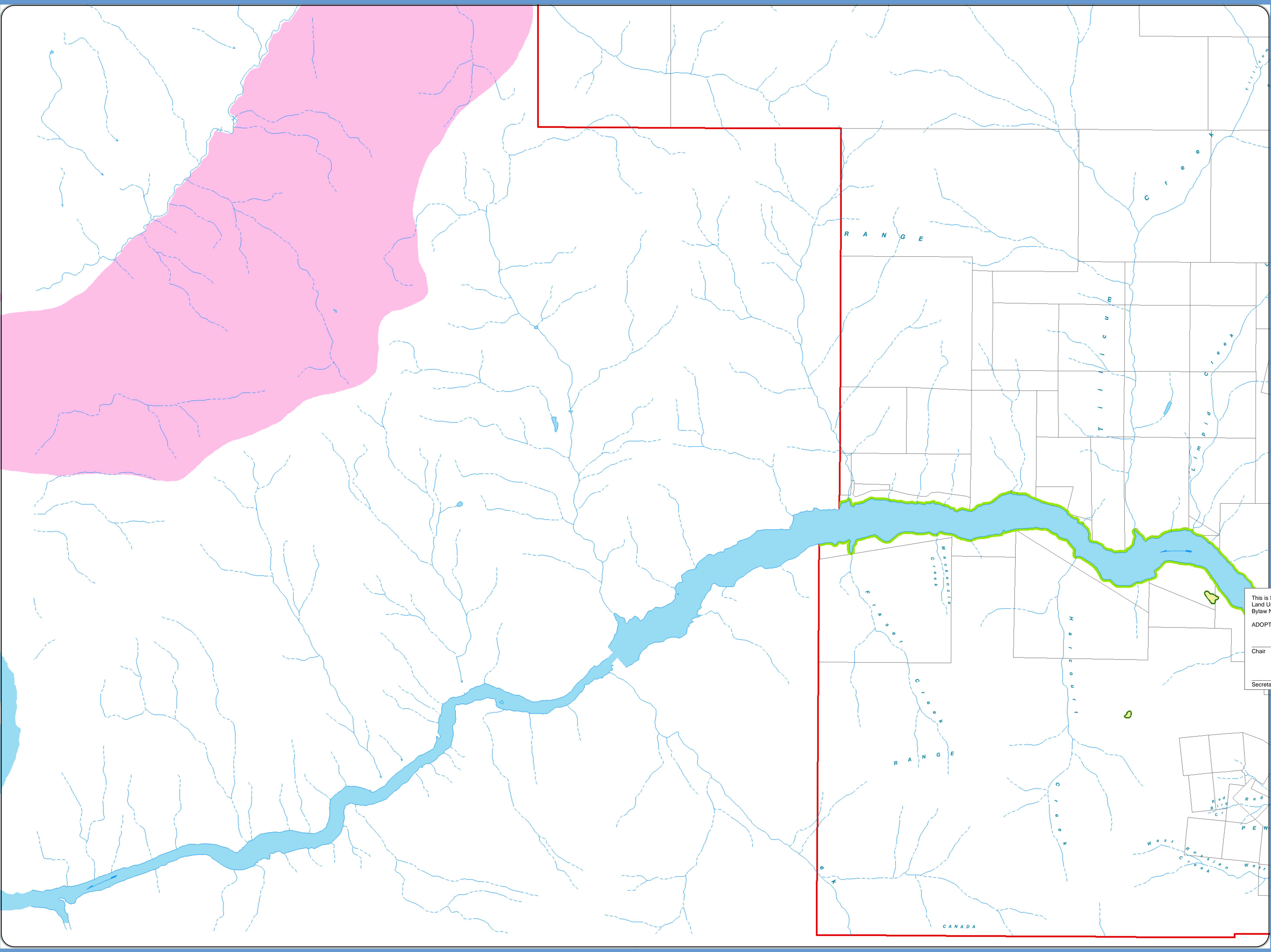
Cadastral Lot - Surveyed lots/parcels of land:
Sources: Crown Land Registry Services and RDCK

District Lot - Source: Crown Land Registry Services, Integrated Cadastral Initiative (ICI) and RDCK

TRIM Data - Planimetry, Unsurveyed Roads, and Contours: Source: Ministry of Water, Land and Air Protection

Roads - Road centerline compiled 2003:
Source: RDCK

Regional District of Central Kootenay
Box 590, 202 Lakeside Drive, Nelson, BC V1L 5R4
Phone: (250) 352-6665
Toll-Free 1-800-268-7325 (BC)
Fax: (250) 352-9300 Internet: www.rdck.bc.ca





**REGIONAL DISTRICT
OF CENTRAL KOOTENAY**

**SCHEDULE A.4
WATERCOURSE DEVELOPMENT
PERMIT AREA**

Map Page 13 of 15

LEGEND

- Watercourses
- Lakes
- Wetlands
- WDPA 30m Buffer
- WDPA 15m Buffer
- Aquifers
- Lot Lines
- Area G Boundary
- Roads
- Domestic Water Intakes

Map Projection:
UTM Zone 11
Map Datum:
NAD83
Date:
8/3/2018
1:20,000

1 Km

This is Schedule 'A.4' Map 13 of 15 Electoral Area 'G' Comprehensive Land Use Bylaw No. 2452, 2018

ADOPTED this ____ day of ____, 2018

Chair _____

Secretary _____

DATA SOURCES

The following sources of data are updated as changes occur:

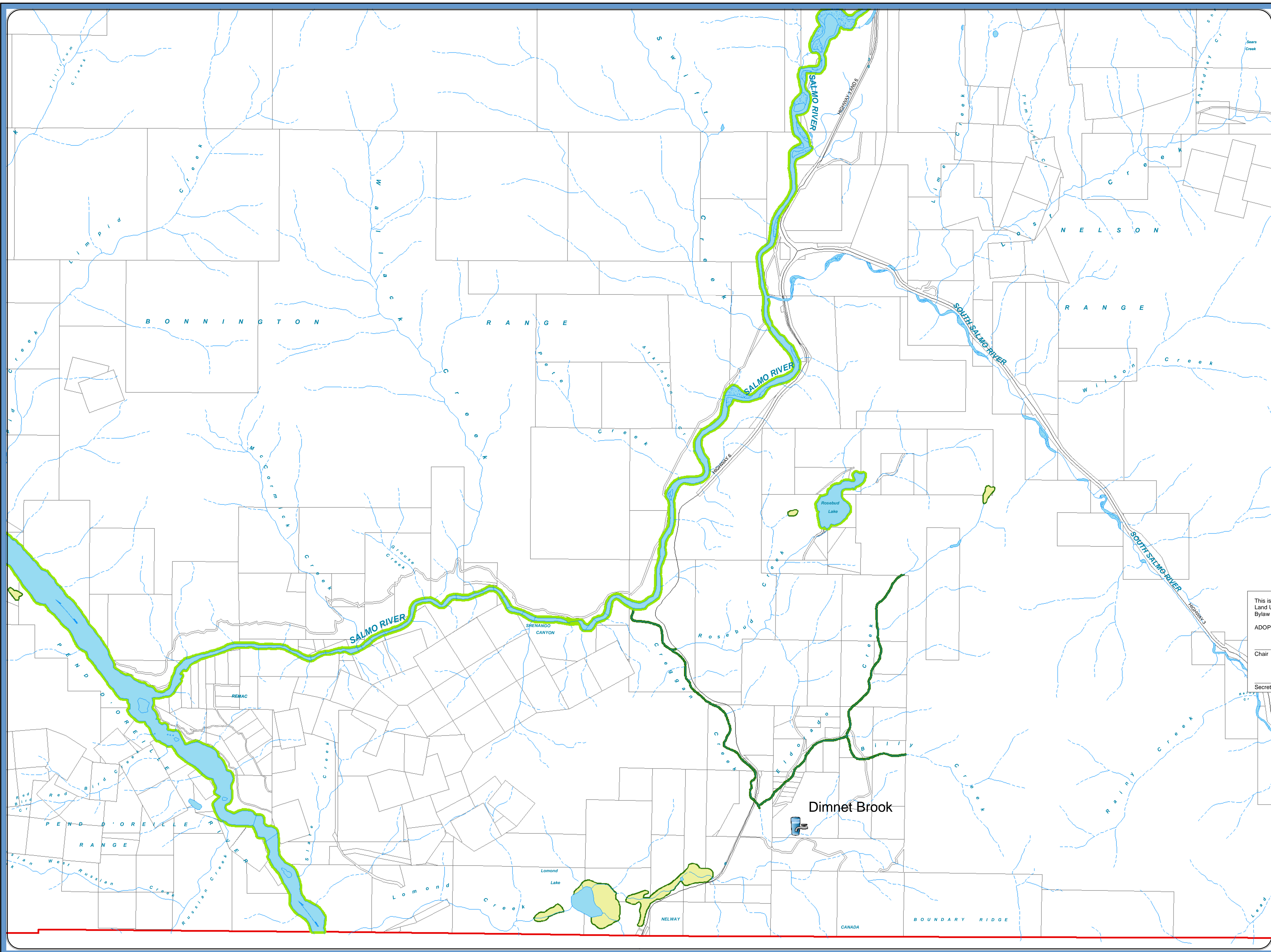
Cadastral Lot - Surveyed lots/parcels of land:
Sources: Crown Land Registry Services and RDCK

District Lot: Source: Crown Land Registry Services, Integrated Cadastral Initiative (ICI) and RDCK

TRIM Data - Planimetry, Unsurveyed Roads, and Contours: Source: Ministry of Water, Land and Air Protection

Roads - Road centerline compiled 2003:
Source: RDCK

Regional District of Central Kootenay
Box 590, 202 Lakeside Drive, Nelson, BC V1L 5R4
Phone: (250) 352-6665
Toll-Free 1-800-268-7325 (BC)
Fax: (250) 352-9300 Internet: www.rdck.bc.ca





**REGIONAL DISTRICT
OF CENTRAL KOOTENAY**

**SCHEDULE A.4
WATERCOURSE DEVELOPMENT
PERMIT AREA**

Map Page 14 of 15

LEGEND

- Watercourses
- Lakes
- Wetlands
- WDPA 30m Buffer
- WDPA 15m Buffer
- Aquifers
- Lot Lines
- Area G Boundary
- Roads
- Domestic Water Intakes

Map Projection:
UTM Zone 11
Map Datum:
NAD83
Date:
8/3/2018
1:20,000

1 Km

This is Schedule 'A.4' Map 14 of 15 Electoral Area 'G' Comprehensive Land Use Bylaw

Bylaw No. 2452, 2018

ADOPTED this ____ day of ____, 2018

Chair _____

Secretary _____

DATA SOURCES

The following sources of data are updated as changes occur:

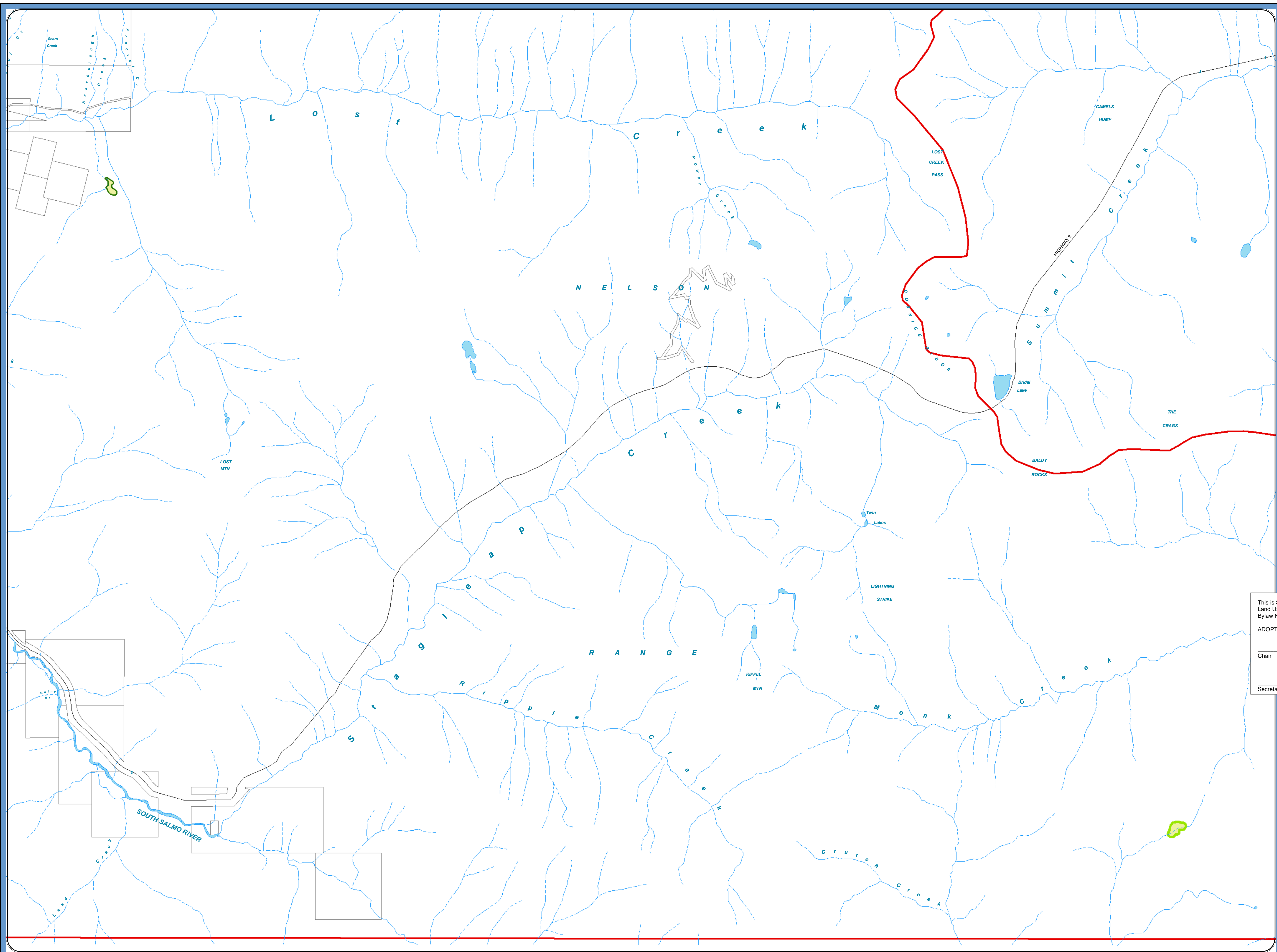
Cadastral Lot - Surveyed lots/parcels of land:
Sources: Crown Land Registry Services and RDCK

District Lot: Source: Crown Land Registry Services, Integrated Cadastral Initiative (ICI) and RDCK

TRIM Data - Planimetry, Unsurveyed Roads, and Contours: Source: Ministry of Water, Land and Air Protection

Roads - Road centerline compiled 2003:
Source: RDCK

Regional District of Central Kootenay
Box 590, 202 Lakeside Drive, Nelson,
BC V1L 5R4
Phone: (250) 352-6665
Toll-Free 1-800-268-7325 (BC)
Fax: (250) 352-9300 Internet: www.rdck.bc.ca





**REGIONAL DISTRICT
OF CENTRAL KOOTENAY**

**SCHEDULE A.4
WATERCOURSE DEVELOPMENT
PERMIT AREA**

Map Page 15 of 15

LEGEND

- Watercourses
- Lakes
- Wetlands
- WDPA 30m Buffer
- WDPA 15m Buffer
- Aquifers
- Lot Lines
- Area G Boundary
- Roads
- Domestic Water Intakes

Map Projection:
UTM Zone 11
Map Datum:
NAD83
Date:
8/3/2018
1:20,000

1 Km

This is Schedule 'A.4' Map 15 of 15 Electoral Area 'G' Comprehensive Land Use Bylaw No. 2452, 2018

ADOPTED this ____ day of ____, 2018

Chair _____

Secretary _____

DATA SOURCES

The following sources of data are updated as changes occur:

Cadastral Lot - Surveyed lots/parcels of land:
Sources: Crown Land Registry Services and RDCK

District Lot: Source: Crown Land Registry Services, Integrated Cadastral Initiative (ICI) and RDCK

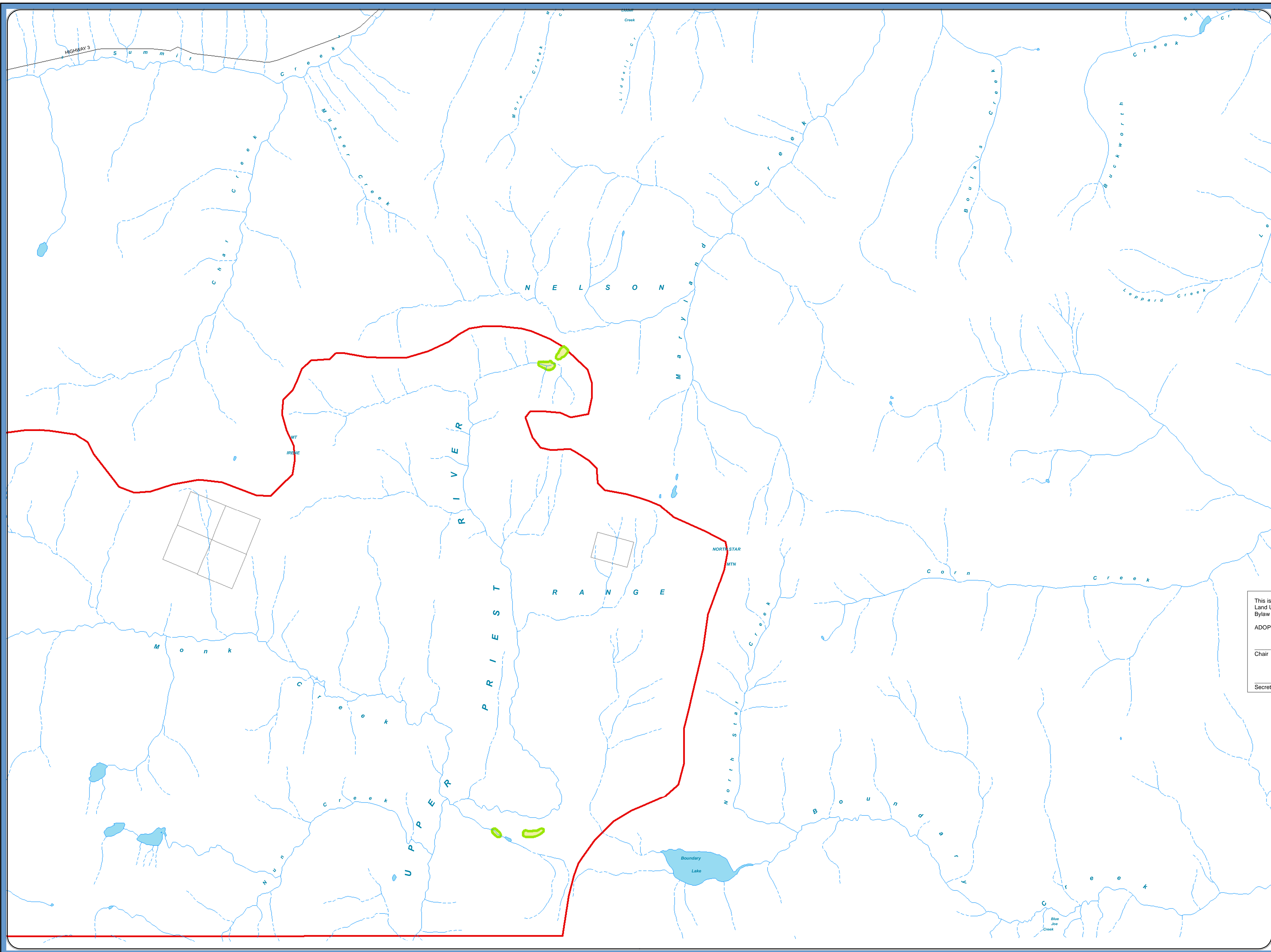
TRIM Data - Planimetry, Unsurveyed Roads, and Contours: Source: Ministry of Water, Land and Air Protection

Roads - Road centerline compiled 2003:
Source: RDCK

Regional District of Central Kootenay
Box 590, 202 Lakeside Drive, Nelson,
BC V1L 5R4

Phone: (250) 352-6665
Toll-Free 1-800-268-7325 (BC)

Fax: (250) 352-9300 Internet: www.rdck.bc.ca





**REGIONAL DISTRICT
OF CENTRAL KOOTENAY**

LEGEND

- Mapsheet Index
- Area G Boundary
- Roads
- Lot Lines
- Zoned Area

Map Projection:
UTM Zone 11

Map Datum:
NAD83

Date:
8/2/2018

1:100,000



DATA SOURCES

The following sources of data are updated as changes occur:

Cadastral Lot - Surveyed lots/parcels of land:
Sources: Crown Land Registry Services and RDCK

TRIM Data - Planimetry, Unsurveyed Roads, and Contours; Source: Ministry of Water, Land and Air Protection

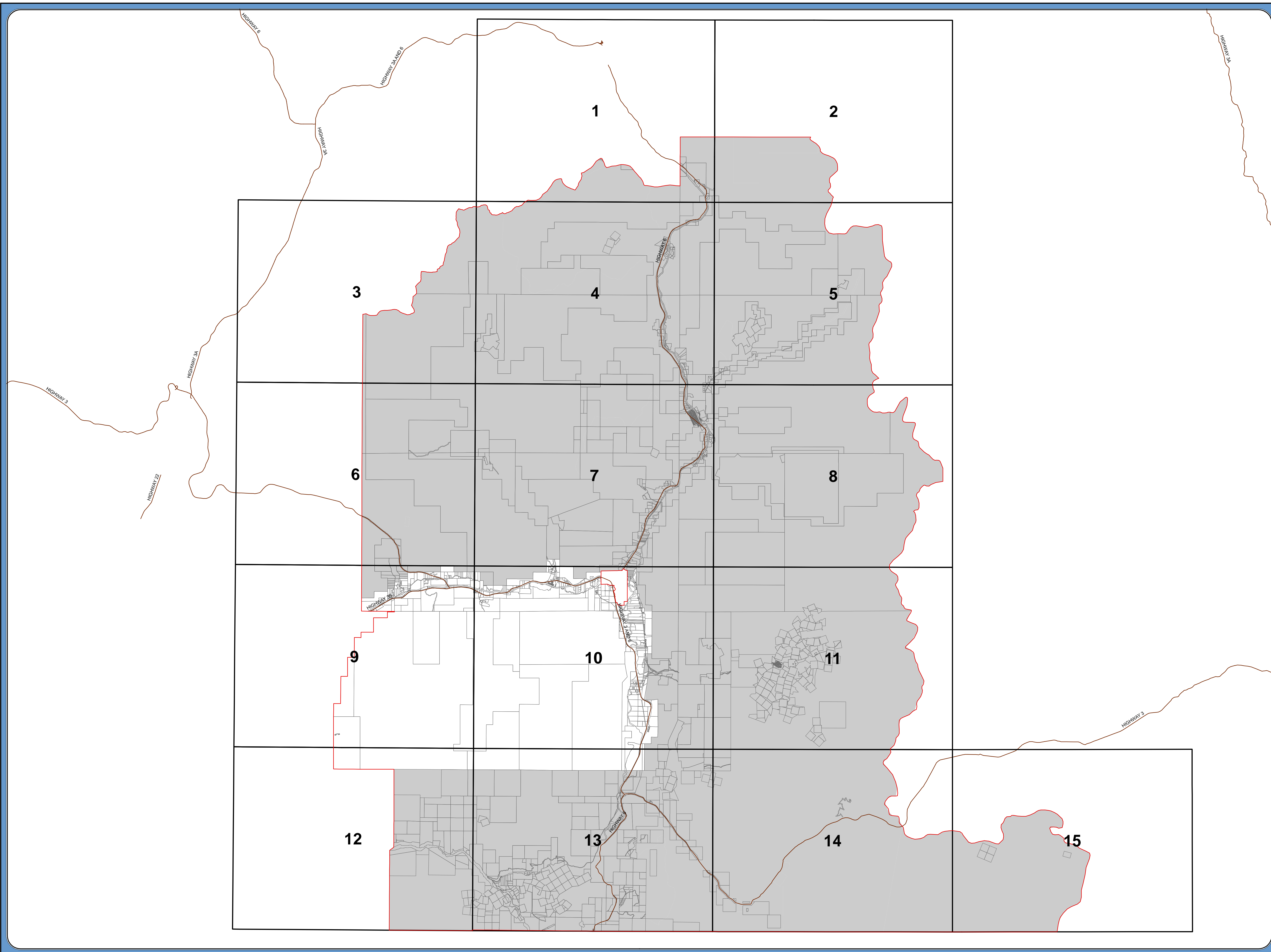
Zoning - Rural Land Use, Land Use and Zoning Bylaws, where bylaws are in place; Source: RDCK

Roads - Road centerline compiled 2003; Source: RDCK

Regional District of Central Kootenay
Box 590, 202 Lakeside Drive, Nelson, BC V1L 5R4

Phone: (250) 352-6665
Toll-Free 1-800-268-7325 (BC)
Fax: (250) 352-9300 Internet: www.rdck.bc.ca

INDEX MAP





**REGIONAL DISTRICT
OF CENTRAL KOOTENAY**

**SCHEDULE B.1
ZONING
MAP 1 OF 15**

LEGEND

- Area G Boundary
- Roads
- Outside Zoned Area

ZONING

- R1 - Townsite Residential
- R2 - Country Residential
- R3 - Rural Residential
- R4- Remote Residential
- C1 - General Commercial
- C2 - Tourist Commercial
- M1 - Light Industrial
- M2 - Medium Industrial
- M3 - Heavy Industrial
- AG - Agriculture
- CS - Community Services
- ER - Environmental Reserve
- PR - Parks and Recreation
- FR - Forest Reserve
- Q - Quarry
- RA - Resource Area
- U - Utility

Map Projection:
UTM Zone 11

Map Datum:
NAD83

Date:
8/2/2018

Scale:
1:20,000

1 Km

This is Schedule 'B.1' Map 1 of 15 Electoral Area 'G' Comprehensive Land Use Bylaw
Bylaw No. 2452, 2018

ADOPTED this _____ day of _____, 2018

Chair _____

Secretary _____

DATA SOURCES

The following sources of data are updated as changes occur:

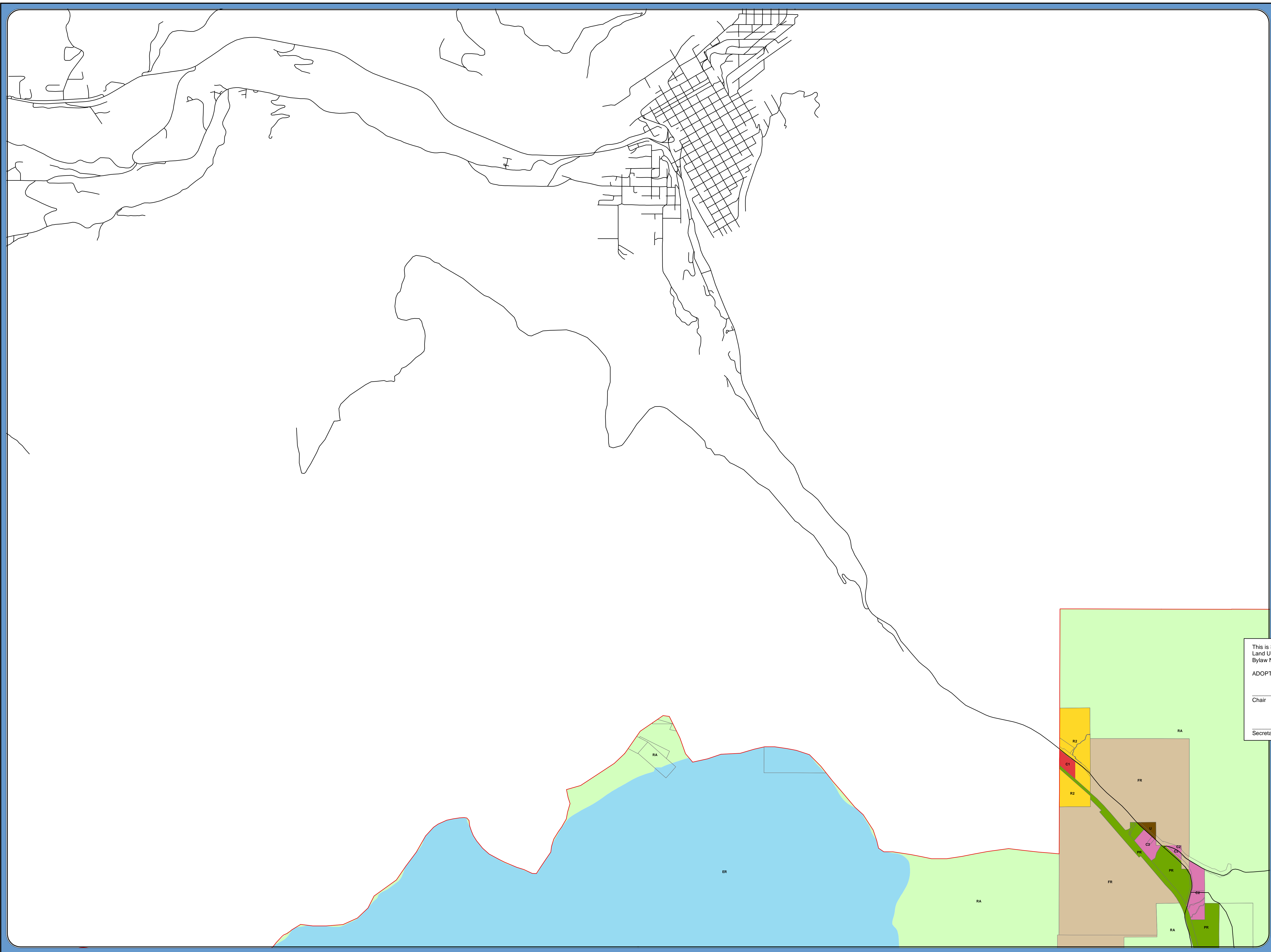
Cadastral Lot - Surveyed lots/parcels of land:
Sources: Crown Land Registry Services and RDCK

District Lot: Source: Crown Land Registry Services, Integrated Cadastral Initiative (ICI) and RDCK

TRIM Data - Planimetry, Unsurveyed Roads, and Contours: Source: Ministry of Water, Land and Air Protection

Roads - Road centerline compiled 2003:
Source: RDCK

Regional District of Central Kootenay
Box 590, 202 Lakeside Drive, Nelson, BC V1L 5R4
Phone: (250) 352-6665
Toll-Free 1-800-268-7325 (BC)
Fax: (250) 352-9300 Internet: www.rdck.bc.ca





**REGIONAL DISTRICT
OF CENTRAL KOOTENAY**

**SCHEDULE B.1
ZONING
MAP 2 OF 15**

LEGEND

- Area G Boundary
- Roads
- Outside Zoned Area

ZONING

- R1 - Townsite Residential
- R2 - Country Residential
- R3 - Rural Residential
- R4- Remote Residential
- C1 - General Commercial
- C2 - Tourist Commercial
- M1 - Light Industrial
- M2 - Medium Industrial
- M3 - Heavy Industrial
- AG - Agriculture
- CS - Community Services
- ER - Environmental Reserve
- PR - Parks and Recreation
- FR - Forest Reserve
- Q - Quarry
- RA - Resource Area
- U - Utility

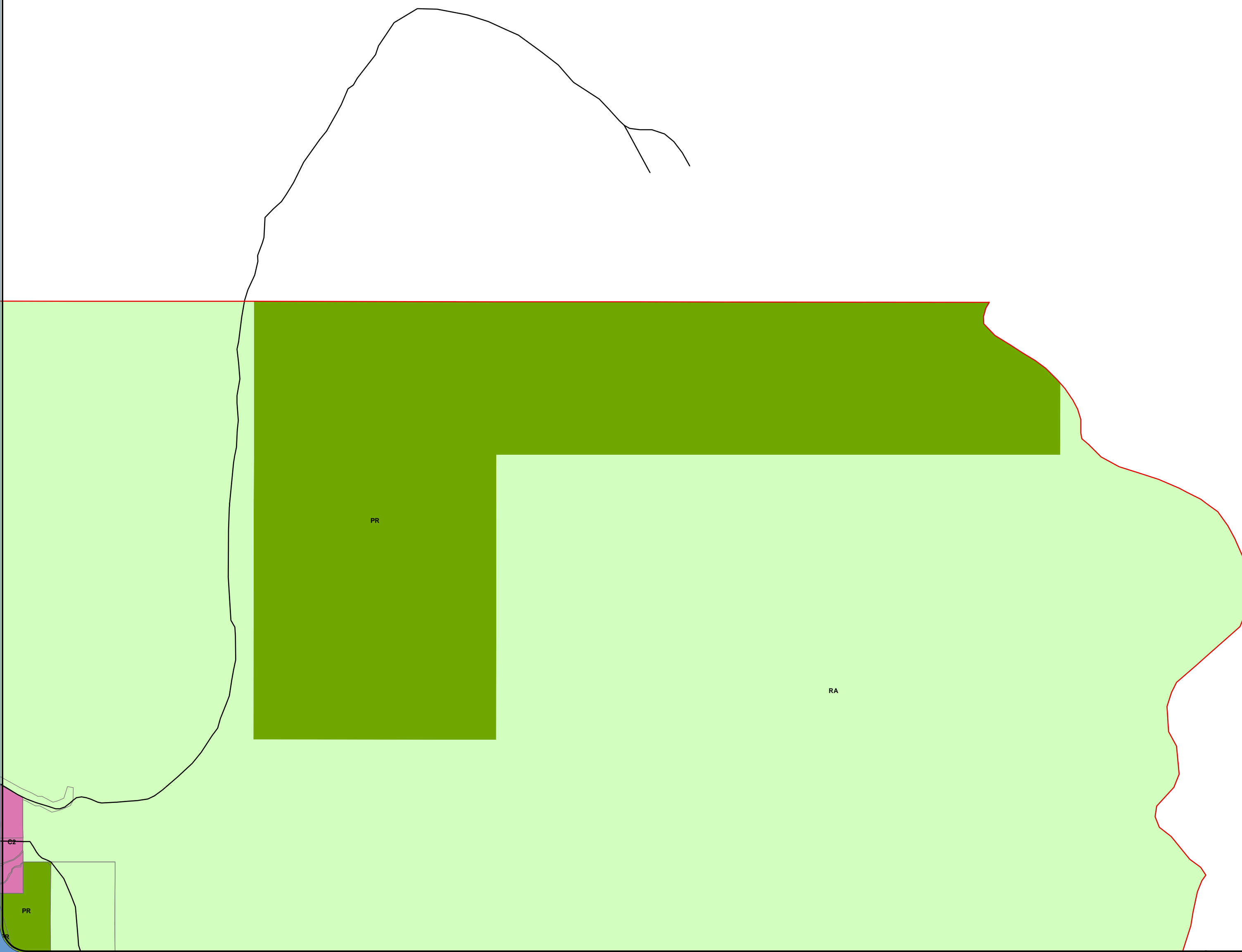
Map Projection:
UTM, Zone 11

Map Datum:
NAD83

Date:
8/2/2018

1:20,000

1 Km



This is Schedule 'B.1' Map 2 of 15 Electoral Area 'G' Comprehensive Land Use Bylaw
Bylaw No. 2452, 2018

ADOPTED this ____ day of ____, 2018

Chair _____

Secretary _____

DATA SOURCES

The following sources of data are updated as changes occur:

Cadastral Lot - Surveyed lots/parcels of land:
Sources: Crown Land Registry Services and RDCK

District Lot: Source: Crown Land Registry Services, Integrated Cadastral Initiative (ICI) and RDCK

TRIM Data - Planimetry, Unsurveyed Roads, and Contours: Source: Ministry of Water, Land and Air Protection

Roads - Road centerline compiled 2003:
Source: RDCK

Regional District of Central Kootenay
Box 590, 202 Lakeside Drive, Nelson,
BC V1L 5R4
Phone: (250) 352-6665
Toll-Free 1-800-268-7325 (BC)
Fax: (250) 352-9300 Internet: www.rdck.bc.ca



**REGIONAL DISTRICT
OF CENTRAL KOOTENAY**

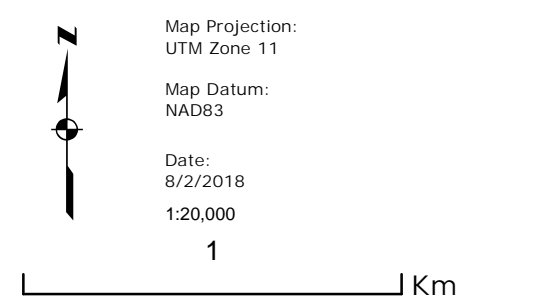
**SCHEDULE B.1
ZONING
MAP 3 OF 15**

LEGEND

- Area G Boundary
- Roads
- Outside Zoned Area

ZONING

- R1 - Townsite Residential
- R2 - Country Residential
- R3 - Rural Residential
- R4- Remote Residential
- C1 - General Commercial
- C2 - Tourist Commercial
- M1 - Light Industrial
- M2 - Medium Industrial
- M3 - Heavy Industrial
- AG - Agriculture
- CS - Community Services
- ER - Environmental Reserve
- PR - Parks and Recreation
- FR - Forest Reserve
- Q - Quarry
- RA - Resource Area
- U - Utility



This is Schedule 'B.1' Map 3 of 15 Electoral Area 'G' Comprehensive Land Use Bylaw No. 2452, 2018

ADOPTED this _____ day of _____, 2018

Chair _____

Secretary _____

DATA SOURCES

The following sources of data are updated as changes occur:

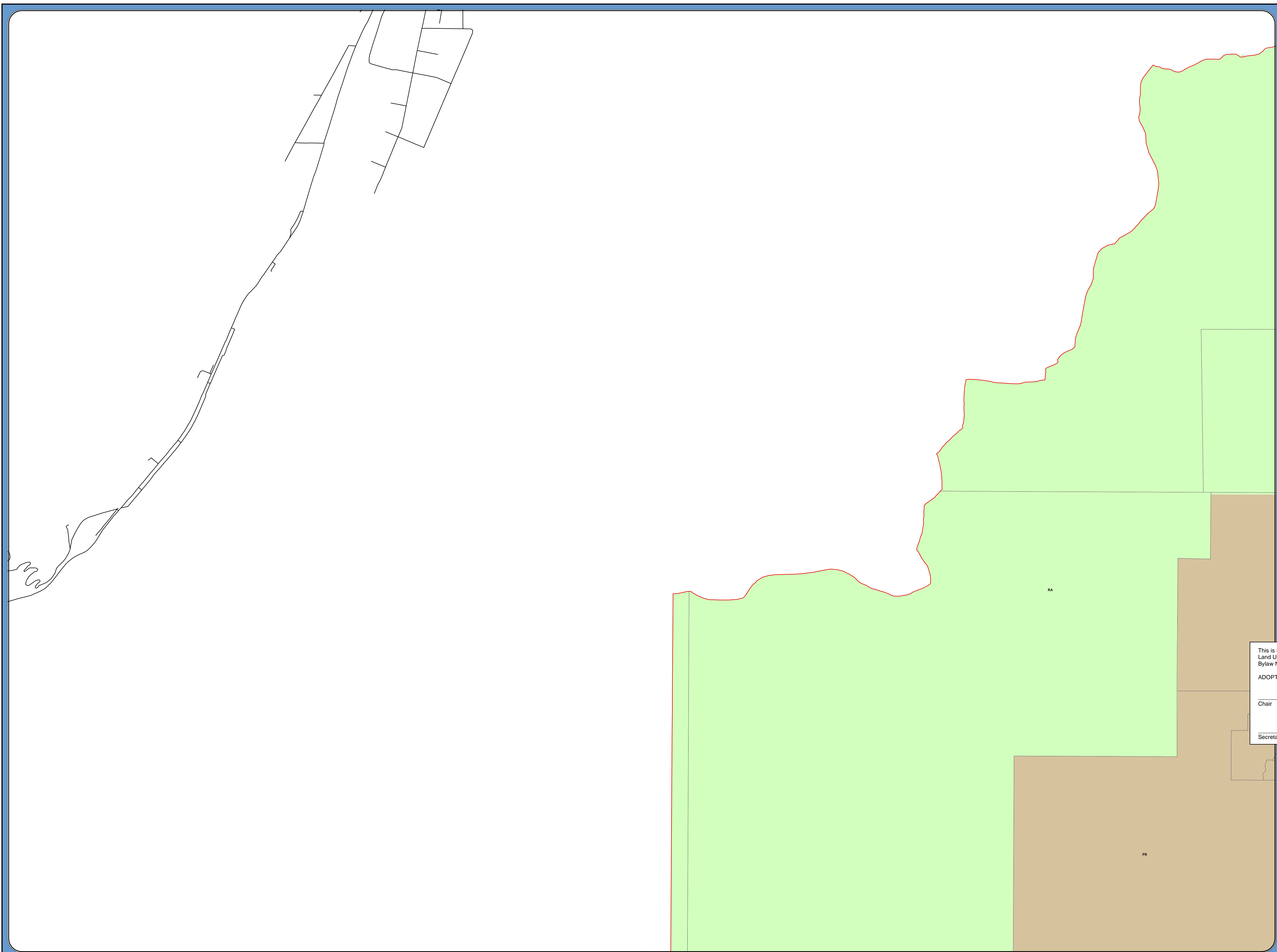
Cadastral Lot - Surveyed lots/parcels of land:
Sources: Crown Land Registry Services and RDCK

District Lot: Source: Crown Land Registry Services, Integrated Cadastral Initiative (ICI) and RDCK

TRIM Data - Planimetry, Unsurveyed Roads, and Contours: Source: Ministry of Water, Land and Air Protection

Roads - Road centerline compiled 2003:
Source: RDCK

Regional District of Central Kootenay
Box 590, 202 Lakeside Drive, Nelson, BC V1L 5R4
Phone: (250) 352-6665
Toll-Free 1-800-268-7325 (BC)
Fax: (250) 352-9300 Internet: www.rdck.bc.ca





**REGIONAL DISTRICT
OF CENTRAL KOOTENAY**

**SCHEDULE B.1
ZONING
MAP 4 OF 15**

LEGEND

- Area G Boundary
- Roads
- Outside Zoned Area

ZONING

- R1 - Townsite Residential
- R2 - Country Residential
- R3 - Rural Residential
- R4 - Remote Residential
- C1 - General Commercial
- C2 - Tourist Commercial
- M1 - Light Industrial
- M2 - Medium Industrial
- M3 - Heavy Industrial
- AG - Agriculture
- CS - Community Services
- ER - Environmental Reserve
- PR - Parks and Recreation
- FR - Forest Reserve
- Q - Quarry
- RA - Resource Area
- U - Utility

Map Projection:
UTM Zone 11

Map Datum:
NAD83

Date:
8/2/2018

Scale:
1:20,000

1 Km

This is Schedule 'B.1' Map 4 of 15 Electoral Area 'G' Comprehensive Land Use Bylaw

ADOPTED this ____ day of ____, 2018

Chair _____

Secretary _____

DATA SOURCES

The following sources of data are updated as changes occur:

Cadastral Lot - Surveyed lots/parcels of land:
Sources: Crown Land Registry Services and RDCK

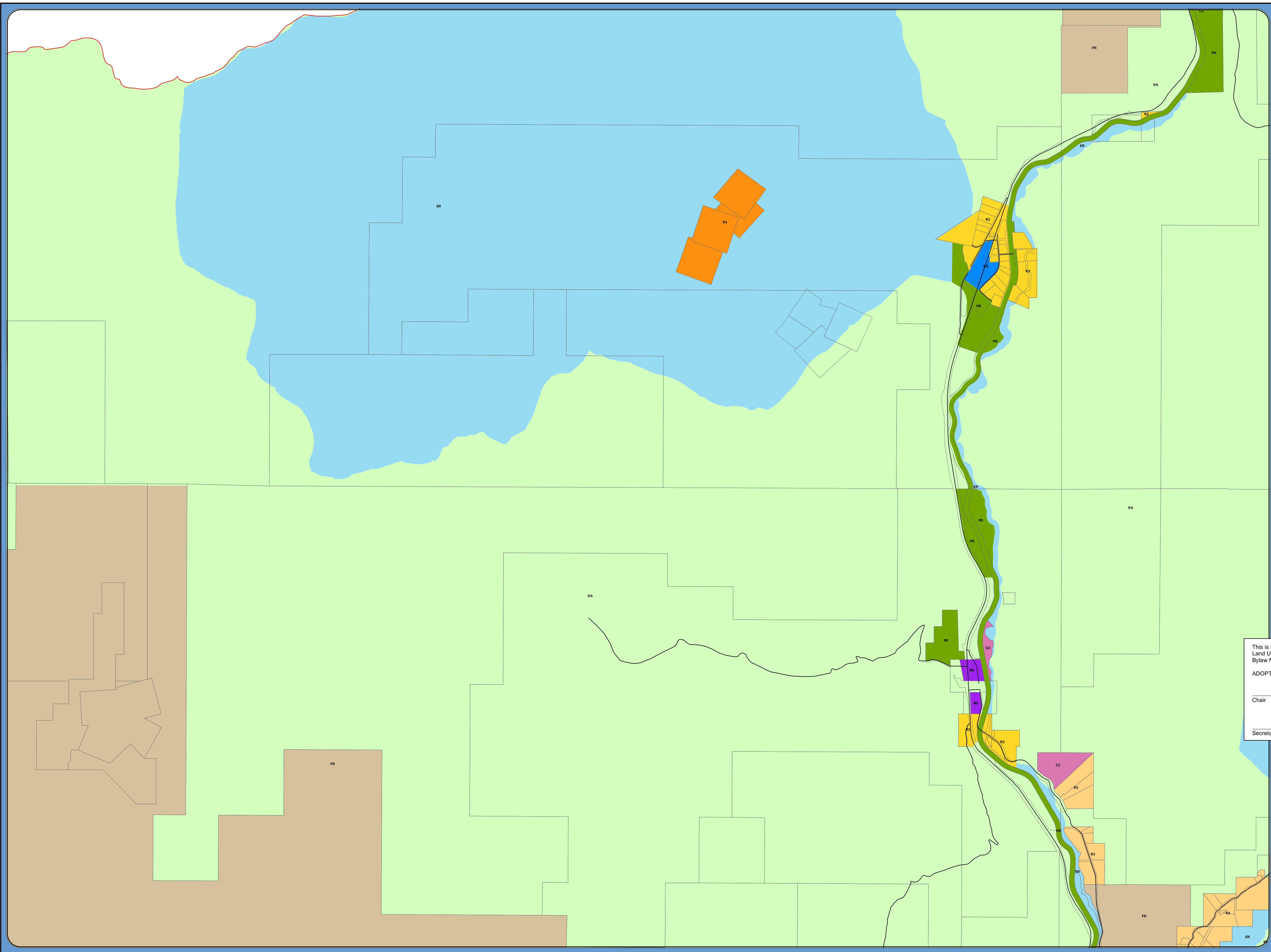
District Lot: Source: Crown Land Registry Services, Integrated Cadastral Initiative (ICI) and RDCK

TRIM Data - Planimetry, Unsurveyed Roads, and Contours: Source: Ministry of Water, Land and Air Protection

Roads - Road centerline compiled 2003:
Source: RDCK

Regional District of Central Kootenay
Box 590, 202 Lakeside Drive, Nelson,
BC V1L 5R4

Phone: (250) 352-6665
Toll-Free 1-800-268-7325 (BC)
Fax: (250) 352-9300 Internet: www.rdck.bc.ca





**REGIONAL DISTRICT
OF CENTRAL KOOTENAY**

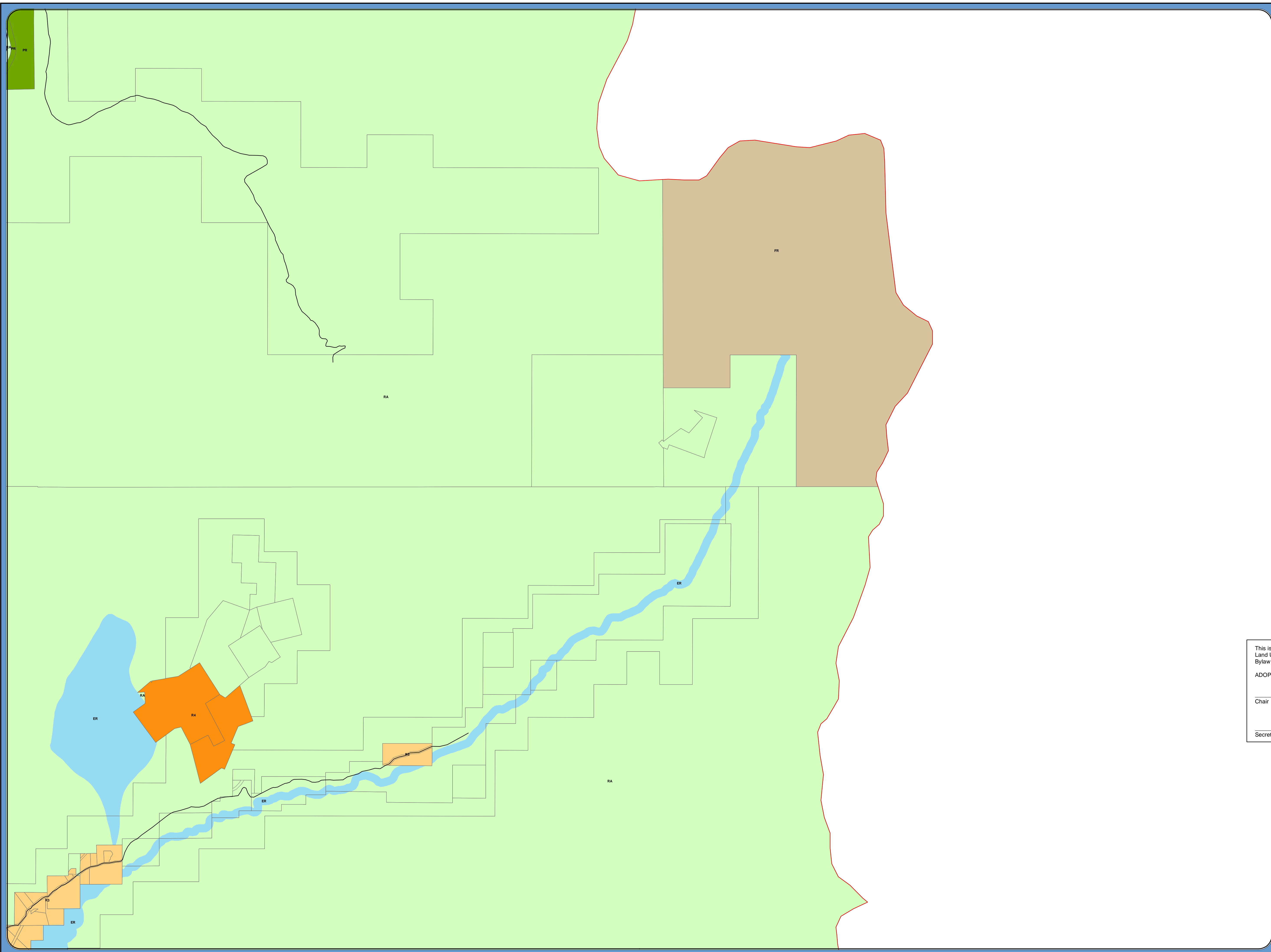
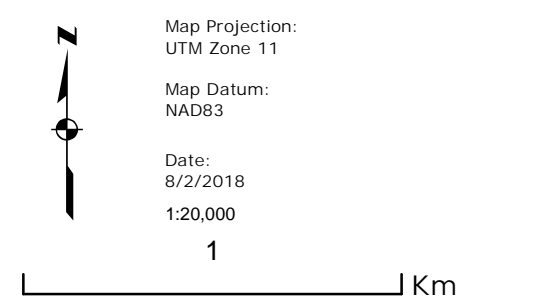
**SCHEDULE B.1
ZONING
MAP 5 OF 15**

LEGEND

- Area G Boundary
- Roads
- Outside Zoned Area

ZONING

- R1 - Townsite Residential
- R2 - Country Residential
- R3 - Rural Residential
- R4- Remote Residential
- C1 - General Commercial
- C2 - Tourist Commercial
- M1 - Light Industrial
- M2 - Medium Industrial
- M3 - Heavy Industrial
- AG - Agriculture
- CS - Community Services
- ER - Environmental Reserve
- PR - Parks and Recreation
- FR - Forest Reserve
- Q - Quarry
- RA - Resource Area
- U - Utility



This is Schedule 'B.1' Map 5 of 15 Electoral Area 'G' Comprehensive Land Use Bylaw No. 2452, 2018

ADOPTED this ____ day of ____, 2018

Chair _____

Secretary _____

DATA SOURCES

The following sources of data are updated as changes occur:

Cadastral Lot - Surveyed lots/parcels of land:
Sources: Crown Land Registry Services and RDCK

District Lot: Source: Crown Land Registry Services, Integrated Cadastral Initiative (ICI) and RDCK

TRIM Data - Planimetry, Unsurveyed Roads, and Contours: Source: Ministry of Water, Land and Air Protection

Roads - Road centerline compiled 2003:
Source: RDCK

Regional District of Central Kootenay
Box 590, 202 Lakeside Drive, Nelson,
BC V1L 5R4

Phone: (250) 352-6665
Toll-Free 1-800-268-7325 (BC)
Fax: (250) 352-9300 Internet: www.rdck.bc.ca



**REGIONAL DISTRICT
OF CENTRAL KOOTENAY**

**SCHEDULE B.1
ZONING
MAP 6 OF 15**

LEGEND

- Area G Boundary
- Roads
- Outside Zoned Area

ZONING

- R1 - Townsite Residential
- R2 - Country Residential
- R3 - Rural Residential
- R4 - Remote Residential
- C1 - General Commercial
- C2 - Tourist Commercial
- M1 - Light Industrial
- M2 - Medium Industrial
- M3 - Heavy Industrial
- AG - Agriculture
- CS - Community Services
- ER - Environmental Reserve
- PR - Parks and Recreation
- FR - Forest Reserve
- Q - Quarry
- RA - Resource Area
- U - Utility

Map Projection:
UTM Zone 11

Map Datum:
NAD83

Date:
8/2/2018

Scale:
1:20,000

1 Km

This is Schedule 'B.1' Map 6 of 15 Electoral Area 'G' Comprehensive Land Use Bylaw No. 2452, 2018

ADOPTED this _____ day of _____, 2018

Chair _____

Secretary _____

DATA SOURCES

The following sources of data are updated as changes occur:

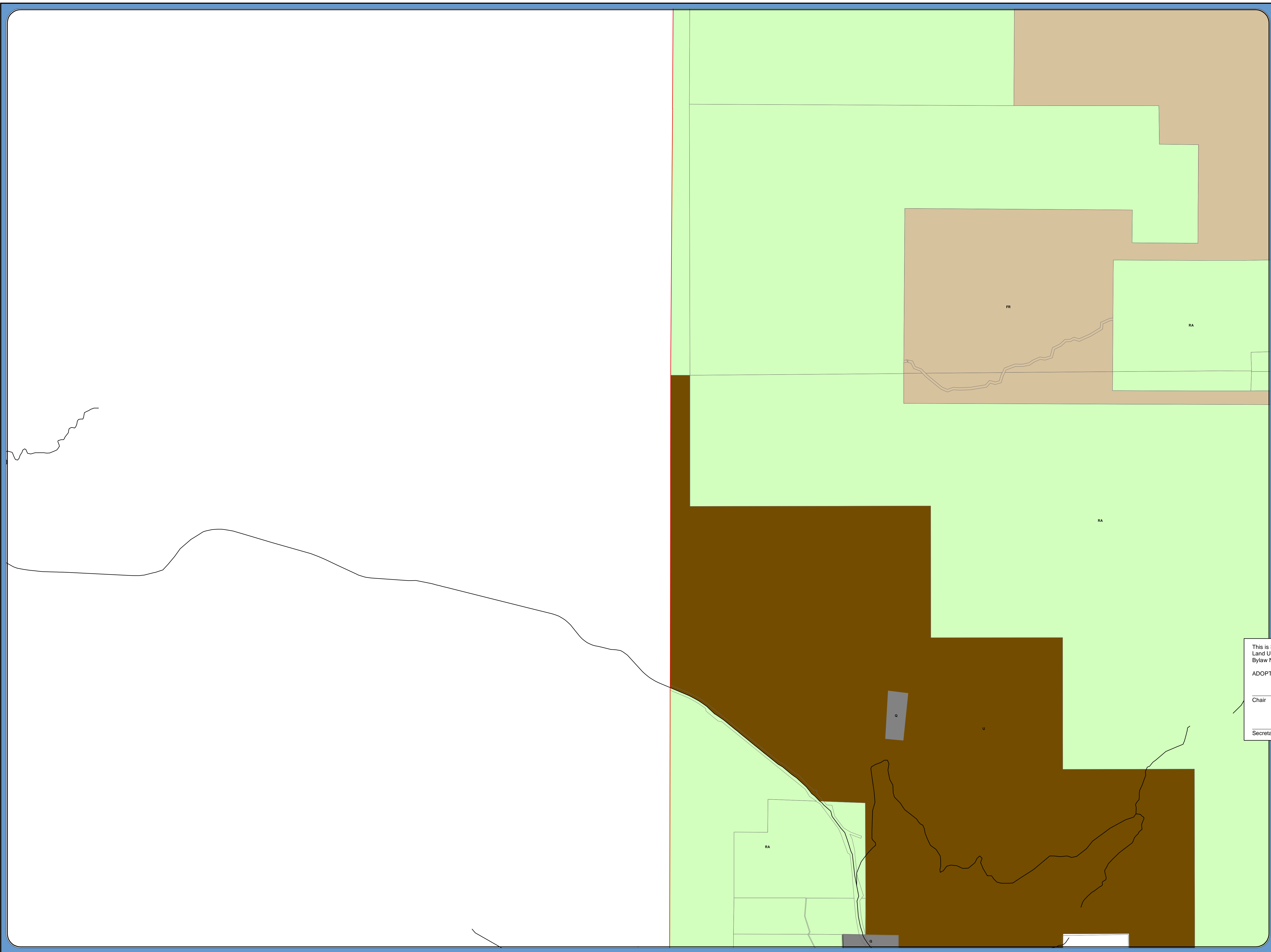
Cadastral Lot - Surveyed lots/parcels of land:
Sources: Crown Land Registry Services and RDCK

District Lot: Source: Crown Land Registry Services, Integrated Cadastral Initiative (ICI) and RDCK

TRIM Data - Planimetry, Unsurveyed Roads, and Contours: Source: Ministry of Water, Land and Air Protection

Roads - Road centerline compiled 2003:
Source: RDCK

Regional District of Central Kootenay
Box 590, 202 Lakeside Drive, Nelson, BC V1L 5R4
Phone: (250) 352-6665
Toll-Free 1-800-268-7325 (BC)
Fax: (250) 352-9300 Internet: www.rdck.bc.ca





**REGIONAL DISTRICT
OF CENTRAL KOOTENAY**

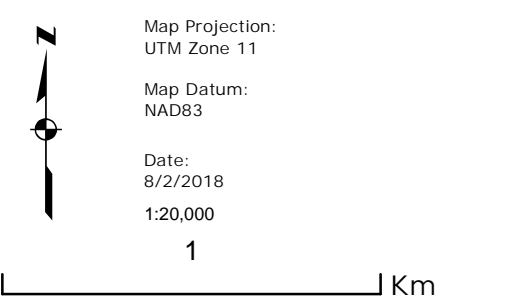
**SCHEDULE B.1
ZONING
MAP 7 OF 15**

LEGEND

- Area G Boundary
- Roads
- Outside Zoned Area

ZONING

- R1 - Townsite Residential
- R2 - Country Residential
- R3 - Rural Residential
- R4 - Remote Residential
- C1 - General Commercial
- C2 - Tourist Commercial
- M1 - Light Industrial
- M2 - Medium Industrial
- M3 - Heavy Industrial
- AG - Agriculture
- CS - Community Services
- ER - Environmental Reserve
- PR - Parks and Recreation
- FR - Forest Reserve
- Q - Quarry
- RA - Resource Area
- U - Utility



This is Schedule 'B.1' Map 7 of 15 Electoral Area 'G' Comprehensive Land Use Bylaw No. 2452, 2018

ADOPTED this ____ day of ____, 2018

Chair _____

Secretary _____

DATA SOURCES

The following sources of data are updated as changes occur:

Cadastral Lot - Surveyed lots/parcels of land:
Sources: Crown Land Registry Services and RDCK

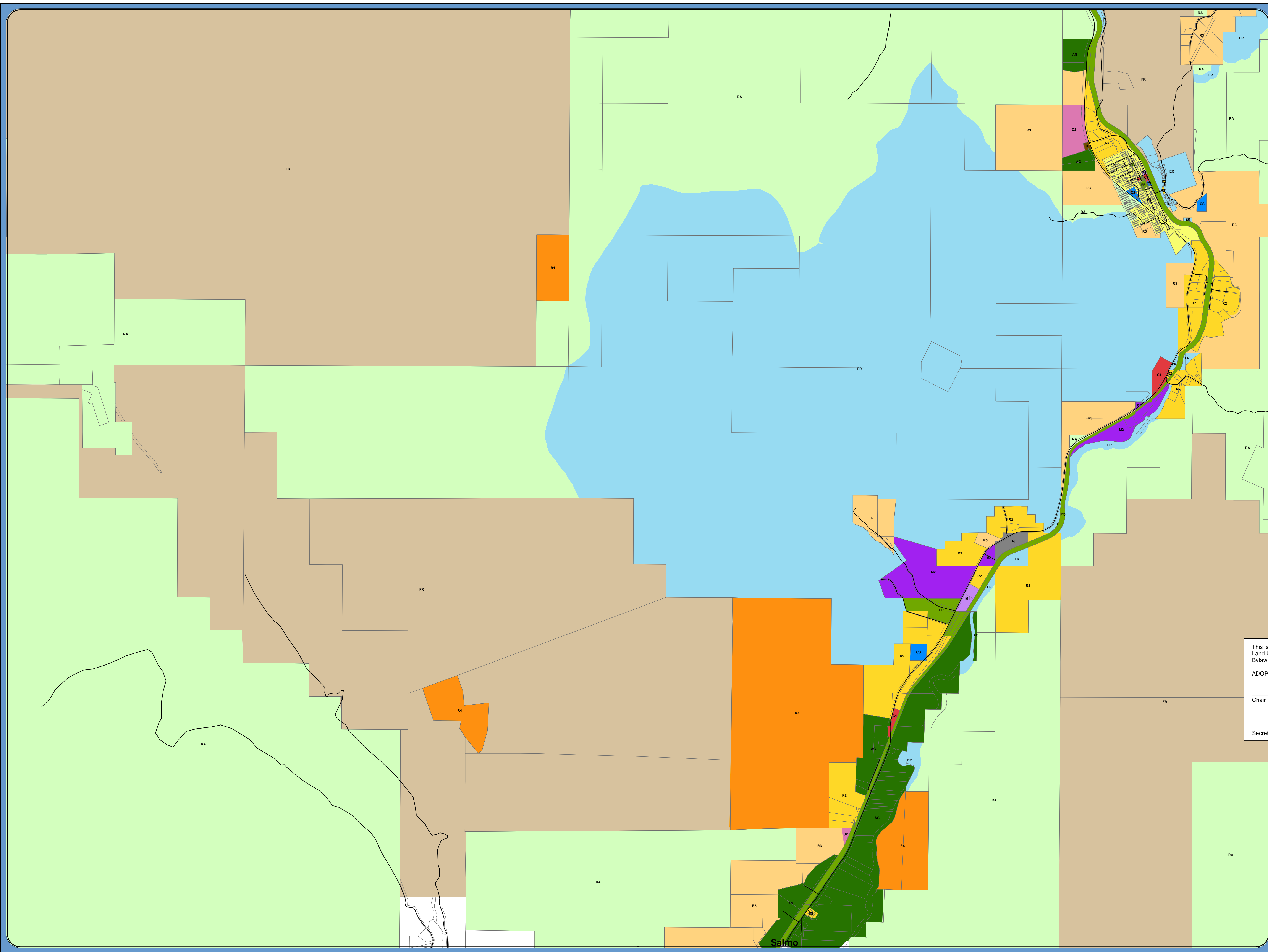
District Lot: Source: Crown Land Registry Services, Integrated Cadastral Initiative (ICI) and RDCK

TRIM Data - Planimetry, Unsurveyed Roads, and Contours: Source: Ministry of Water, Land and Air Protection

Roads - Road centerline compiled 2003:
Source: RDCK

Regional District of Central Kootenay
Box 590, 202 Lakeside Drive, Nelson,
BC V1L 5R4

Phone: (250) 352-6665
Toll-Free 1-800-268-7325 (BC)
Fax: (250) 352-9300 Internet: www.rdck.bc.ca





**REGIONAL DISTRICT
OF CENTRAL KOOTENAY**

**SCHEDULE B.1
ZONING
MAP 8 OF 15**

LEGEND

- Area G Boundary
- Roads
- Outside Zoned Area

ZONING

- R1 - Townsite Residential
- R2 - Country Residential
- R3 - Rural Residential
- R4 - Remote Residential
- C1 - General Commercial
- C2 - Tourist Commercial
- M1 - Light Industrial
- M2 - Medium Industrial
- M3 - Heavy Industrial
- AG - Agriculture
- CS - Community Services
- ER - Environmental Reserve
- PR - Parks and Recreation
- FR - Forest Reserve
- Q - Quarry
- RA - Resource Area
- U - Utility

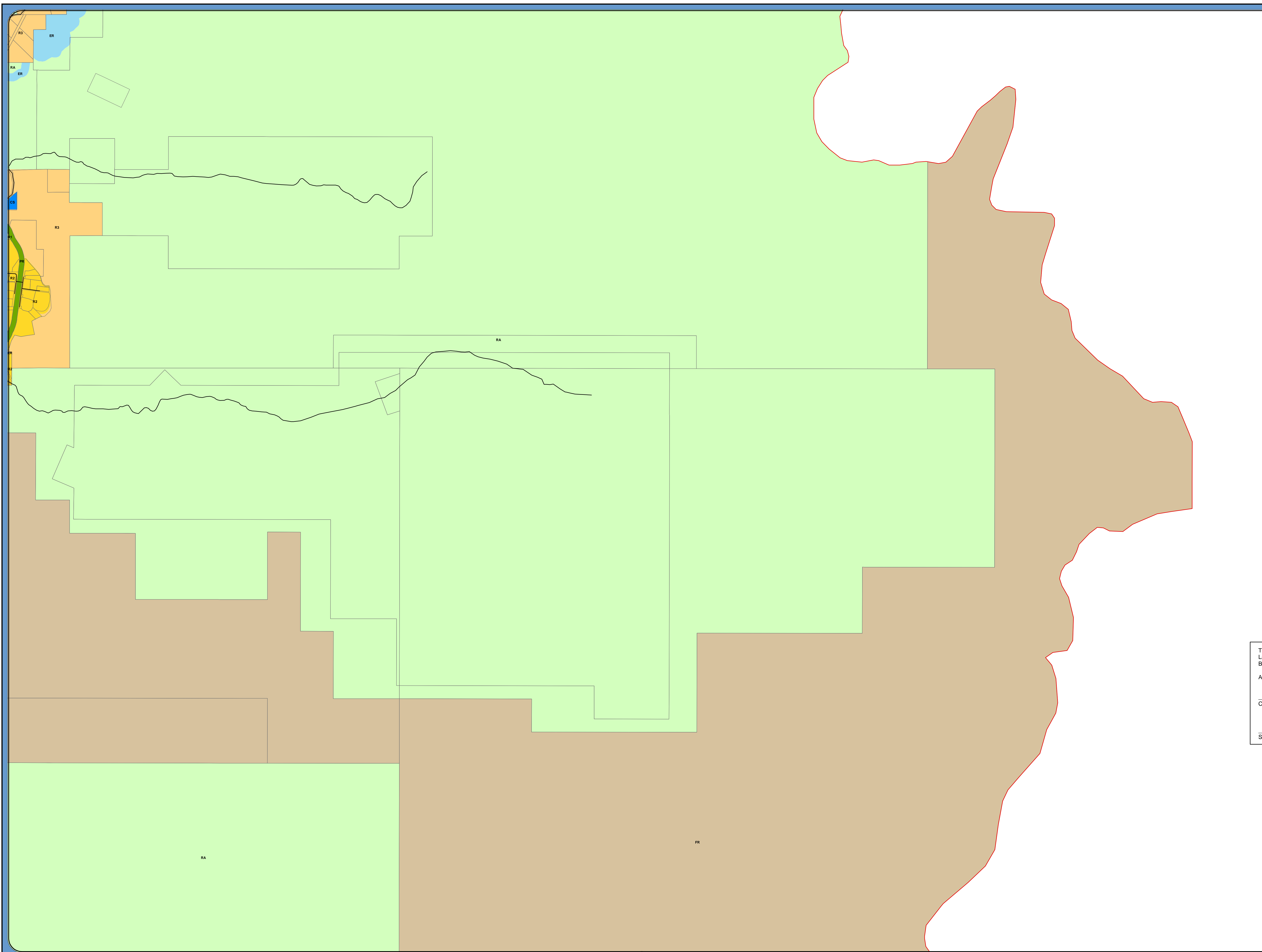
Map Projection:
UTM Zone 11

Map Datum:
NAD83

Date:
8/2/2018

Scale:
1:20,000

1 Km



This is Schedule 'B.1' Map 8 of 15 Electoral Area 'G' Comprehensive Land Use Bylaw No. 2452, 2018

ADOPTED this ____ day of ____, 2018

Chair _____

Secretary _____

DATA SOURCES

The following sources of data are updated as changes occur:

Cadastral Lot - Surveyed lots/parcels of land:
Sources: Crown Land Registry Services and RDCK

District Lot: Source: Crown Land Registry Services, Integrated Cadastral Initiative (ICI) and RDCK

TRIM Data - Planimetry, Unsurveyed Roads, and Contours: Source: Ministry of Water, Land and Air Protection

Roads - Road centerline compiled 2003:
Source: RDCK

Regional District of Central Kootenay
Box 590, 202 Lakeside Drive, Nelson,
BC V1L 5R4

Phone: (250) 352-6665
Toll-Free 1-800-268-7325 (BC)
Fax: (250) 352-9300 Internet: www.rdck.bc.ca



**REGIONAL DISTRICT
OF CENTRAL KOOTENAY**

**SCHEDULE B.1
ZONING
MAP 9 OF 15**

LEGEND

- Area G Boundary
- Roads
- Outside Zoned Area

ZONING

- R1 - Townsite Residential
- R2 - Country Residential
- R3 - Rural Residential
- R4- Remote Residential
- C1 - General Commercial
- C2 - Tourist Commercial
- M1 - Light Industrial
- M2 - Medium Industrial
- M3 - Heavy Industrial
- AG - Agriculture
- CS - Community Services
- ER - Environmental Reserve
- PR - Parks and Recreation
- FR - Forest Reserve
- Q - Quarry
- RA - Resource Area
- U - Utility

Map Projection:
UTM Zone 11

Map Datum:
NAD83

Date:
8/2/2018

1:20,000

1 Km

This is Schedule 'B.1' Map 9 of 15 Electoral Area 'G' Comprehensive Land Use Bylaw No. 2452, 2018

ADOPTED this _____ day of _____, 2018

Chair _____

Secretary _____

DATA SOURCES

The following sources of data are updated as changes occur:

Cadastral Lot - Surveyed lots/parcels of land:
Sources: Crown Land Registry Services and RDCK

District Lot: Source: Crown Land Registry Services, Integrated Cadastral Initiative (ICI) and RDCK

TRIM Data - Planimetry, Unsurveyed Roads, and Contours: Source: Ministry of Water, Land and Air Protection

Roads - Road centerline compiled 2003:
Source: RDCK

Regional District of Central Kootenay
Box 590, 202 Lakeside Drive, Nelson,
BC V1L 5R4

Phone: (250) 352-6665
Toll-Free 1-800-268-7325 (BC)
Fax: (250) 352-9300 Internet: www.rdck.bc.ca



**REGIONAL DISTRICT
OF CENTRAL KOOTENAY**

**SCHEDULE B.1
ZONING
MAP 10 OF 15**

LEGEND

- Area G Boundary
- Roads
- Outside Zoned Area

ZONING

- R1 - Townsite Residential
- R2 - Country Residential
- R3 - Rural Residential
- R4 - Remote Residential
- C1 - General Commercial
- C2 - Tourist Commercial
- M1 - Light Industrial
- M2 - Medium Industrial
- M3 - Heavy Industrial
- AG - Agriculture
- CS - Community Services
- ER - Environmental Reserve
- PR - Parks and Recreation
- FR - Forest Reserve
- Q - Quarry
- RA - Resource Area
- U - Utility

Map Projection:
UTM Zone 11

Map Datum:
NAD83

Date:
8/2/2018

Scale:
1:20,000

1 Km

This is Schedule 'B.1' Map 10 of 15 Electoral Area 'G' Comprehensive Land Use Bylaw No. 2452, 2018

ADOPTED this ____ day of ____, 2018

Chair _____

Secretary _____

DATA SOURCES

The following sources of data are updated as changes occur:

Cadastral Lot - Surveyed lots/parcels of land:
Sources: Crown Land Registry Services and RDCK

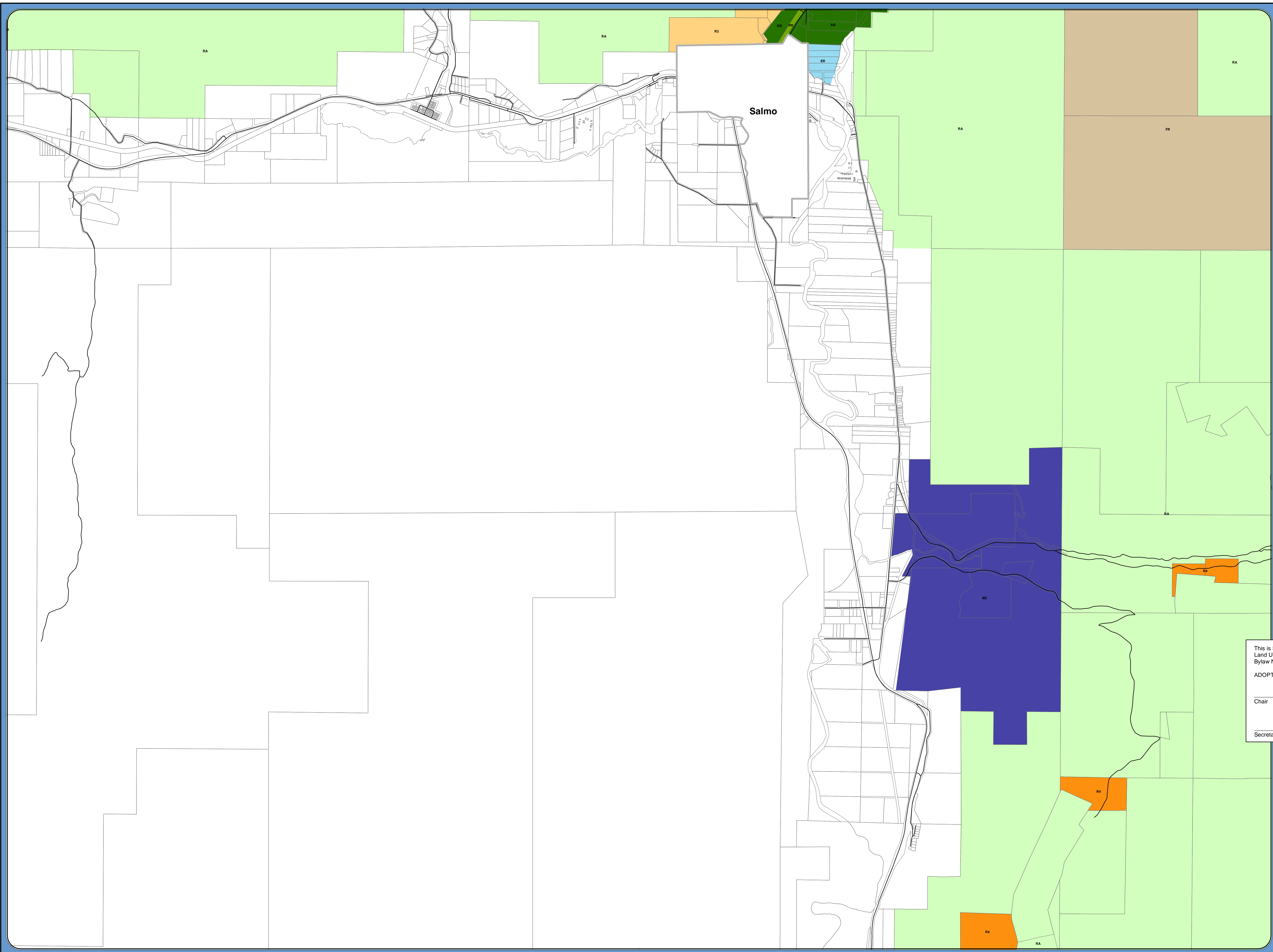
District Lot: Source: Crown Land Registry Services, Integrated Cadastral Initiative (ICI) and RDCK

TRIM Data - Planimetry, Unsurveyed Roads, and Contours: Source: Ministry of Water, Land and Air Protection

Roads - Road centerline compiled 2003:
Source: RDCK

Regional District of Central Kootenay
Box 590, 202 Lakeside Drive, Nelson,
BC V1L 5R4

Phone: (250) 352-6665
Toll-Free 1-800-268-7325 (BC)
Fax: (250) 352-9300 Internet: www.rdck.bc.ca





**REGIONAL DISTRICT
OF CENTRAL KOOTENAY**

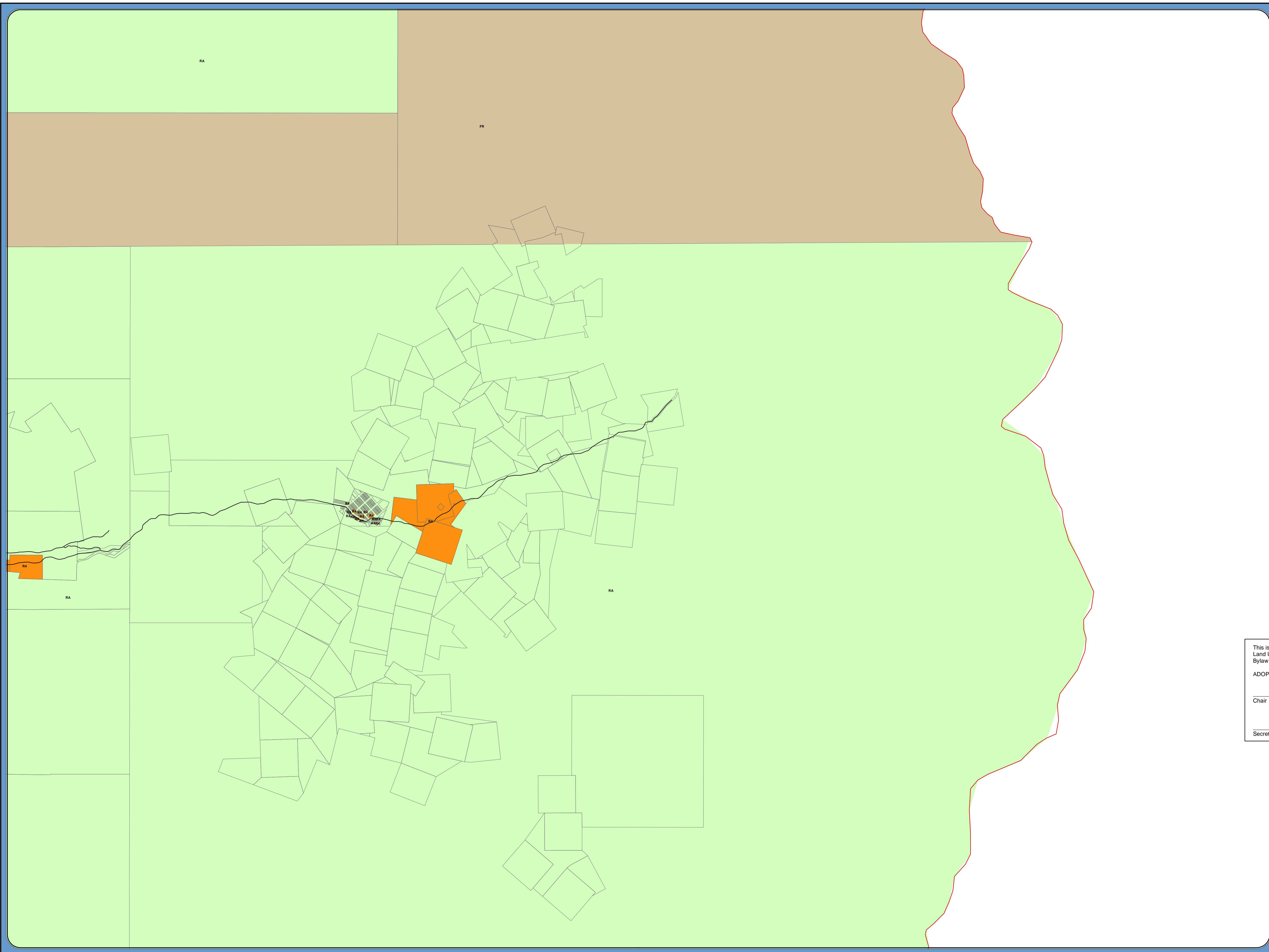
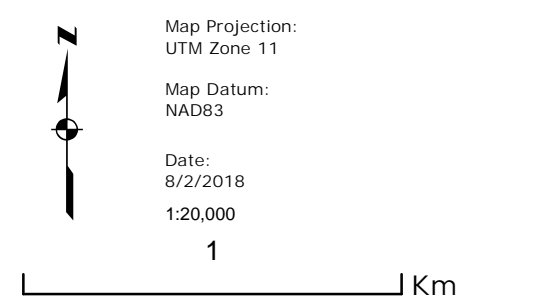
**SCHEDULE B.1
ZONING
MAP 11 OF 15**

LEGEND

- Area G Boundary
- Roads
- Outside Zoned Area

ZONING

- R1 - Townsite Residential
- R2 - Country Residential
- R3 - Rural Residential
- R4 - Remote Residential
- C1 - General Commercial
- C2 - Tourist Commercial
- M1 - Light Industrial
- M2 - Medium Industrial
- M3 - Heavy Industrial
- AG - Agriculture
- CS - Community Services
- ER - Environmental Reserve
- PR - Parks and Recreation
- FR - Forest Reserve
- Q - Quarry
- RA - Resource Area
- U - Utility



This is Schedule 'B.1' Map 11 of 15 Electoral Area 'G' Comprehensive Land Use Bylaw No. 2452, 2018

ADOPTED this ____ day of ____, 2018

Chair _____

Secretary _____

DATA SOURCES

The following sources of data are updated as changes occur:

Cadastral Lot - Surveyed lots/parcels of land:
Sources: Crown Land Registry Services and RDCK

District Lot: Source: Crown Land Registry Services, Integrated Cadastral Initiative (ICI) and RDCK

TRIM Data - Planimetry, Unsurveyed Roads, and Contours: Source: Ministry of Water, Land and Air Protection

Roads - Road centerline compiled 2003:
Source: RDCK

Regional District of Central Kootenay
Box 590, 202 Lakeside Drive, Nelson,
BC V1L 5R4

Phone: (250) 352-6665
Toll-Free 1-800-268-7325 (BC)
Fax: (250) 352-9300 Internet: www.rdck.bc.ca



**REGIONAL DISTRICT
OF CENTRAL KOOTENAY**

**SCHEDULE B.1
ZONING
MAP 12 OF 15**

LEGEND

- Area G Boundary
- Roads
- Outside Zoned Area

ZONING

- R1 - Townsite Residential
- R2 - Country Residential
- R3 - Rural Residential
- R4- Remote Residential
- C1 - General Commercial
- C2 - Tourist Commercial
- M1 - Light Industrial
- M2 - Medium Industrial
- M3 - Heavy Industrial
- AG - Agriculture
- CS - Community Services
- ER - Environmental Reserve
- PR - Parks and Recreation
- FR - Forest Reserve
- Q - Quarry
- RA - Resource Area
- U - Utility

Map Projection:
UTM Zone 11

Map Datum:
NAD83

Date:
8/2/2018

1:20,000

1 Km

This is Schedule 'B.1' Map 12 of 15 Electoral Area 'G' Comprehensive Land Use Bylaw No. 2452, 2018

ADOPTED this ____ day of ____, 2018

Chair _____

Secretary _____

DATA SOURCES

The following sources of data are updated as changes occur:

Cadastral Lot - Surveyed lots/parcels of land:
Sources: Crown Land Registry Services and RDCK

District Lot: Source: Crown Land Registry Services, Integrated Cadastral Initiative (ICI) and RDCK

TRIM Data - Planimetry, Unsurveyed Roads, and Contours: Source: Ministry of Water, Land and Air Protection

Roads - Road centerline compiled 2003:
Source: RDCK

Regional District of Central Kootenay
Box 590, 202 Lakeside Drive, Nelson,
BC V1L 5R4

Phone: (250) 352-6665
Toll-Free 1-800-268-7325 (BC)
Fax: (250) 352-9300 Internet: www.rdck.bc.ca



**REGIONAL DISTRICT
OF CENTRAL KOOTENAY**

**SCHEDULE B.1
ZONING
MAP 13 OF 15**

LEGEND

- Area G Boundary
- Roads
- Outside Zoned Area

ZONING

- R1 - Townsite Residential
- R2 - Country Residential
- R3 - Rural Residential
- R4 - Remote Residential
- C1 - General Commercial
- C2 - Tourist Commercial
- M1 - Light Industrial
- M2 - Medium Industrial
- M3 - Heavy Industrial
- AG - Agriculture
- CS - Community Services
- ER - Environmental Reserve
- PR - Parks and Recreation
- FR - Forest Reserve
- Q - Quarry
- RA - Resource Area
- U - Utility

Map Projection:
UTM Zone 11

Map Datum:
NAD83

Date:
8/2/2018

1:20,000

1 Km

This is Schedule 'B.1' Map 13 of 15 Electoral Area 'G' Comprehensive Land Use Bylaw No. 2452, 2018

ADOPTED this ____ day of ____, 2018

Chair _____

Secretary _____

DATA SOURCES

The following sources of data are updated as changes occur:

Cadastral Lot - Surveyed lots/parcels of land:
Sources: Crown Land Registry Services and RDCK

District Lot: Source: Crown Land Registry Services, Integrated Cadastral Initiative (ICI) and RDCK

TRIM Data - Planimetry, Unsurveyed Roads, and Contours: Source: Ministry of Water, Land and Air Protection

Roads - Road centerline compiled 2003:
Source: RDCK

Regional District of Central Kootenay
Box 590, 202 Lakeside Drive, Nelson,
BC V1L 5R4

Phone: (250) 352-6665
Toll-Free 1-800-268-7325 (BC)
Fax: (250) 352-9300 Internet: www.rdck.bc.ca



**REGIONAL DISTRICT
OF CENTRAL KOOTENAY**

**SCHEDULE B.1
ZONING
MAP 14 OF 15**

LEGEND

- Area G Boundary
- Roads
- Outside Zoned Area

ZONING

- R1 - Townsite Residential
- R2 - Country Residential
- R3 - Rural Residential
- R4- Remote Residential
- C1 - General Commercial
- C2 - Tourist Commercial
- M1 - Light Industrial
- M2 - Medium Industrial
- M3 - Heavy Industrial
- AG - Agriculture
- CS - Community Services
- ER - Environmental Reserve
- PR - Parks and Recreation
- FR - Forest Reserve
- Q - Quarry
- RA - Resource Area
- U - Utility

Map Projection:
UTM Zone 11

Map Datum:
NAD83

Date:
8/2/2018

1:20,000

1 Km

This is Schedule 'B.1' Map 14 of 15 Electoral Area 'G' Comprehensive Land Use Bylaw No. 2452, 2018

ADOPTED this ____ day of ____, 2018

Chair _____

Secretary _____

DATA SOURCES

The following sources of data are updated as changes occur:

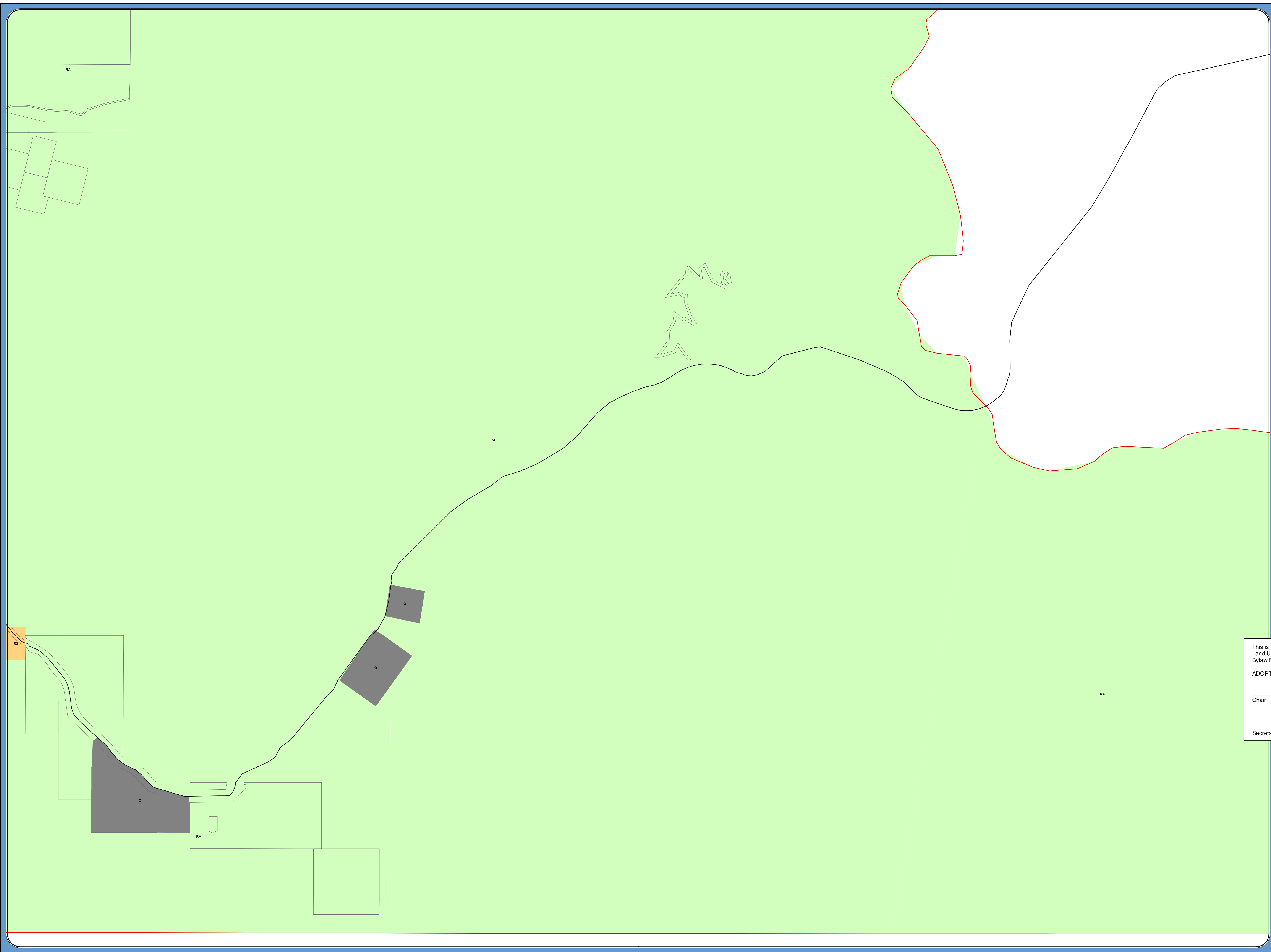
Cadastral Lot - Surveyed lots/parcels of land:
Sources: Crown Land Registry Services and RDCK

District Lot: Source: Crown Land Registry Services, Integrated Cadastral Initiative (ICI) and RDCK

TRIM Data - Planimetry, Unsurveyed Roads, and Contours: Source: Ministry of Water, Land and Air Protection

Roads - Road centerline compiled 2003:
Source: RDCK

Regional District of Central Kootenay
Box 590, 202 Lakeside Drive, Nelson, BC V1L 5R4
Phone: (250) 352-6665
Toll-Free 1-800-268-7325 (BC)
Fax: (250) 352-9300 Internet: www.rdck.bc.ca





**REGIONAL DISTRICT
OF CENTRAL KOOTENAY**

**SCHEDULE B.1
ZONING
MAP 15 OF 15**

LEGEND

- Area G Boundary
- Roads
- Outside Zoned Area

ZONING

- R1 - Townsite Residential
- R2 - Country Residential
- R3 - Rural Residential
- R4- Remote Residential
- C1 - General Commercial
- C2 - Tourist Commercial
- M1 - Light Industrial
- M2 - Medium Industrial
- M3 - Heavy Industrial
- AG - Agriculture
- CS - Community Services
- ER - Environmental Reserve
- PR - Parks and Recreation
- FR - Forest Reserve
- Q - Quarry
- RA - Resource Area
- U - Utility

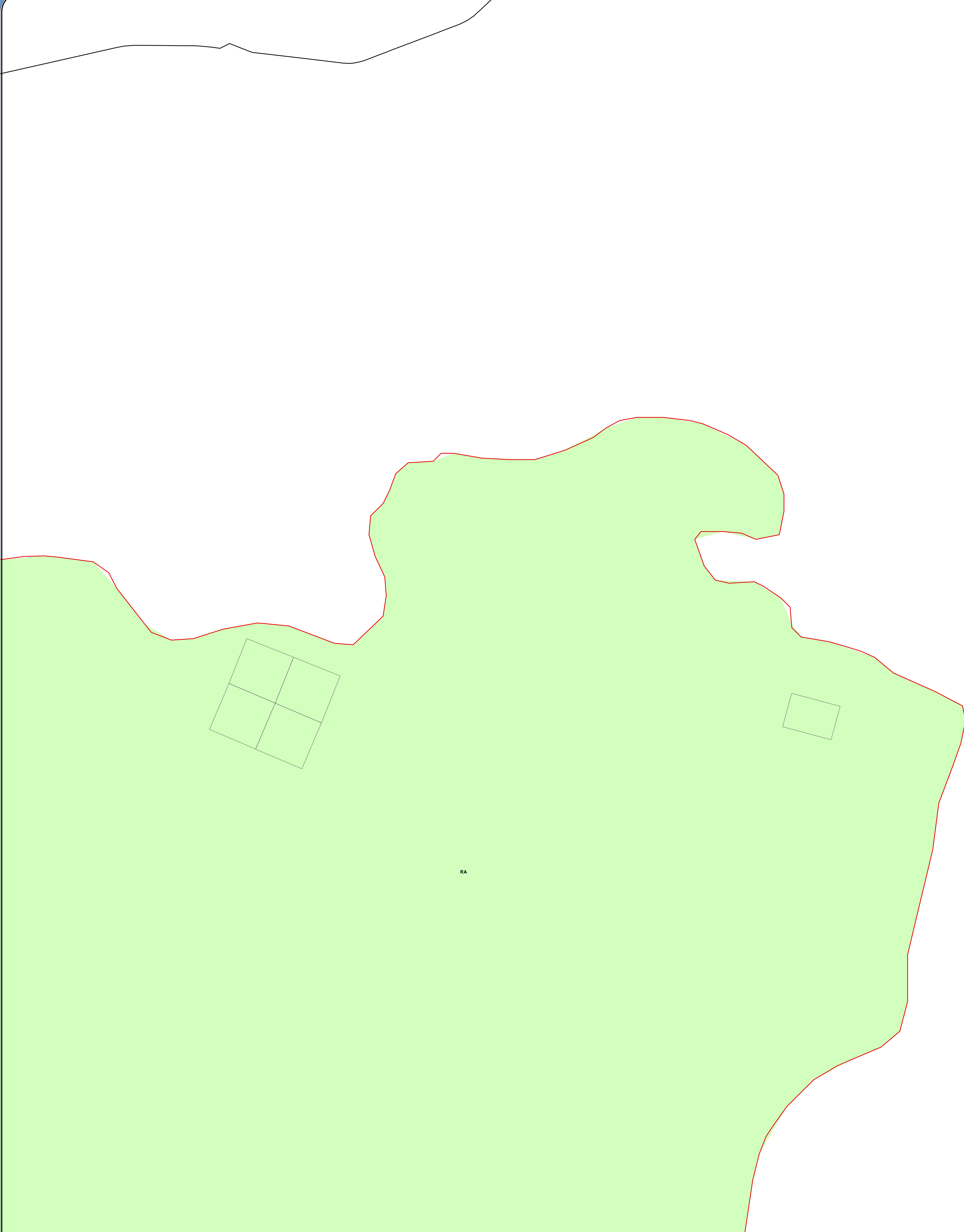
Map Projection:
UTM Zone 11

Map Datum:
NAD83

Date:
8/2/2018

Scale:
1:20,000

1 Km



This is Schedule 'B.1' Map 15 of 15 Electoral Area 'G' Comprehensive Land Use Bylaw
Bylaw No. 2452, 2018

ADOPTED this ____ day of ____, 2018

Chair _____

Secretary _____

DATA SOURCES

The following sources of data are updated as changes occur:

Cadastral Lot - Surveyed lots/parcels of land:
Sources: Crown Land Registry Services and RDCK

District Lot: Source: Crown Land Registry Services, Integrated Cadastral Initiative (ICI) and RDCK

TRIM Data - Planimetry, Unsurveyed Roads, and Contours: Source: Ministry of Water, Land and Air Protection

Roads - Road centerline compiled 2003:
Source: RDCK

Regional District of Central Kootenay
Box 590, 202 Lakeside Drive, Nelson,
BC V1L 5R4
Phone: (250) 352-6665
Toll-Free 1-800-268-7325 (BC)
Fax: (250) 352-9300 Internet: www.rdck.bc.ca



**REGIONAL DISTRICT
OF CENTRAL KOOTENAY**

LEGEND

- Area G Boundary
- Roads

ZONING

- R1 - Townsite Residential
- R2 - Country Residential
- R3 - Rural Residential
- R4- Remote Residential
- C1 - General Commercial
- C2 - Tourist Commercial
- M1 - Light Industrial
- M2 - Medium Industrial
- M3 - Heavy Industrial
- AG - Agriculture
- CS - Community Services
- ER - Environmental Reserve
- PR - Parks and Recreation
- FR - Forest Reserve
- Q - Quarry
- RA - Resource Area
- U - Utility

Map Projection:
UTM Zone 11

Map Datum:
NAD83

Date:
8/2/2018

1:4,000

200 metres

DATA SOURCES

The following sources of data are updated as changes occur:

Cadastral Lot - Surveyed lots/parcels of land:
Sources: Crown Land Registry Services and RDCK

District Lot: Source: Crown Land Registry Services, Integrated Cadastral Initiative (ICI) and RDCK

TRIM Data - Planimetry, Unsurveyed Roads, and Contours: Source: Ministry of Water, Land and Air Protection

Roads - Road centerline compiled 2003:
Source: RDCK

Regional District of Central Kootenay
Box 590, 202 Lakeside Drive, Nelson,
BC V1L 5R4
Phone: (250) 352-6665
Toll-Free 1-800-268-7325 (BC)
Fax: (250) 352-9300 Internet: www.rdck.bc.ca

**SCHEDULE B.1
ZONING
YMIR INSET**

