



ELECTORAL AREA 'F'
OFFICIAL COMMUNITY PLAN
BYLAW NO. 2214, 2011

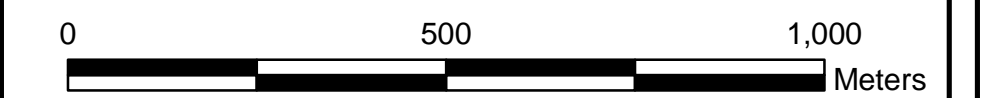
LEGEND

- Electoral Area
- Outside Plan Area
- Bylaw No. 2214 Area
- Kootenay Lake

OCP DESIGNATIONS

- SR - Suburban Residential
- HR - High Density Residential
- CR - Country Residential
- RR - Rural Residential
- C - Commercial
- I - Administrative and Institutional
- M - Industrial
- OS - Open Space
- PR - Park and Recreation
- Q - Quarry

Map Projection: UTM Zone 11
 Map Datum: NAD83 Scale: 1:60000
 Plotted: October 2011 (Final Bylaw)

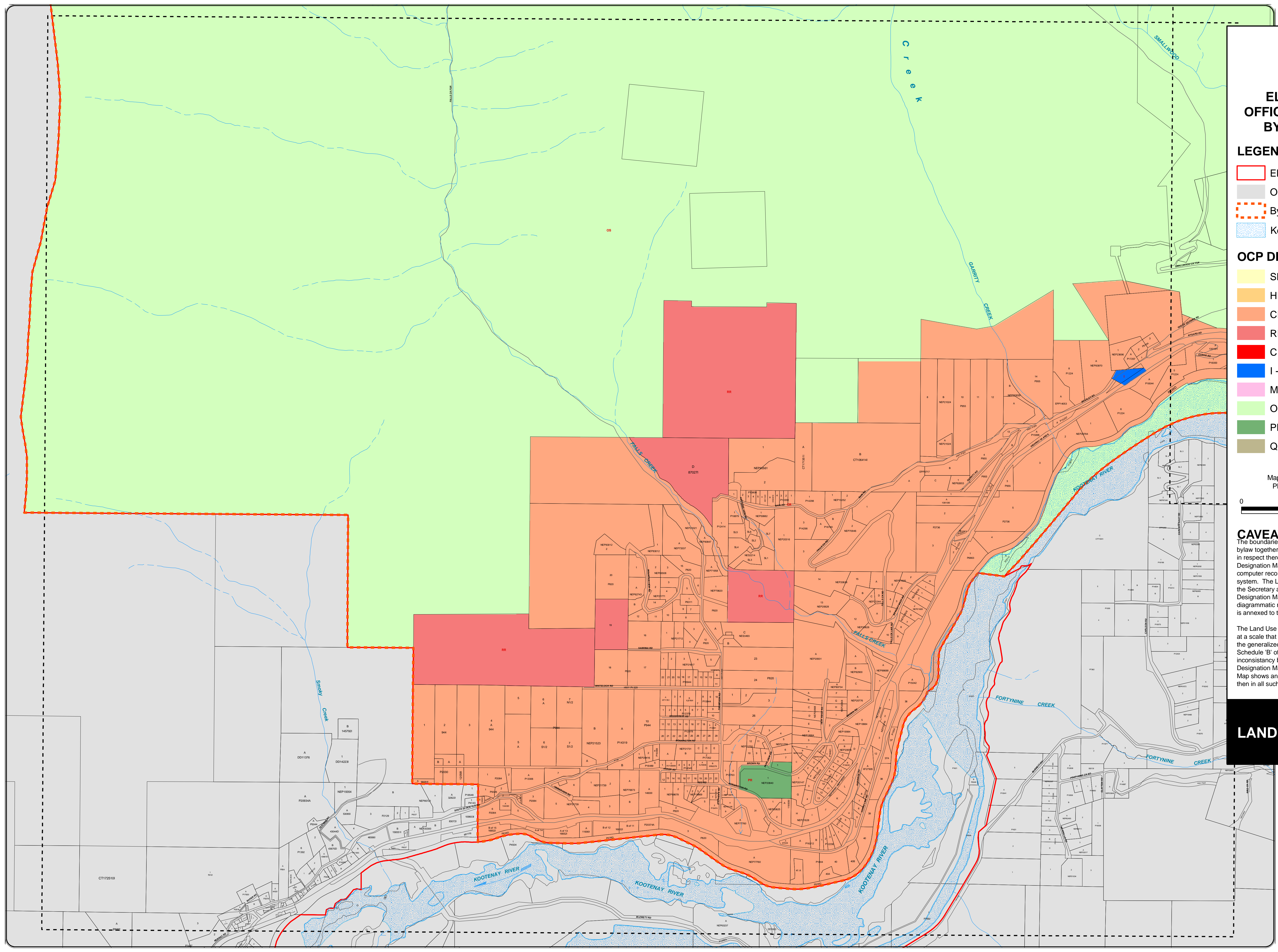


CAVEAT

The boundaries of the Land Use Designations listed in this bylaw together with explanatory legends, notations, or references in respect thereof, are delineated and described on the Land Use Designation Map. The Land Use Designation Map consists of the computer record compiled by means of a geographic information system. The Land Use Designation Map is kept in the Office of the Secretary at the Regional District Office. The Land Use Designation Map forms part of this bylaw. A generalized diagrammatic representation of the Land Use Designation Map is annexed to this bylaw as Schedule B.

The Land Use Designation Map forming part of this bylaw is at a scale that provides clear and more detailed information than the generalized diagrammatic representation shown on Schedule 'B' of Bylaw No. 2214. In the event of a conflict or inconsistency between Schedule 'B' and the Land Use Designation Map, and in the event that the Land Use Designation Map shows and provides more information than Schedule 'B', then in all such cases the Land Use Designation Map shall govern.





SCHEDULE B
LAND USE DESIGNATIONS
MAP 1 OF 5















**ELECTORAL AREA 'F'
OFFICIAL COMMUNITY PLAN
BYLAW NO. 2214, 2011**

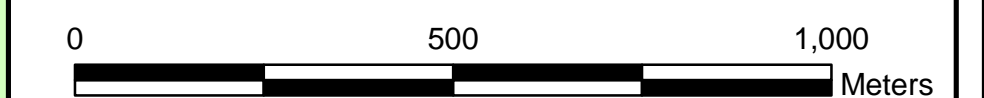
LEGEND

-  Electoral Area
-  Outside Plan Area
-  Bylaw No. 2214 Area
-  Kootenay Lake

OCP DESIGNATIONS

-  SR - Suburban Residential
-  HR - High Density Residential
-  CR - Country Residential
-  RR - Rural Residential
-  C - Commercial
-  I - Administrative and Institutional
-  M - Industrial
-  OS - Open Space
-  PR - Park and Recreation
-  Q - Quarry

Map Projection: UTM Zone 11
Map Datum: NAD83 Scale: 1:60000
Plotted: October 2011 (Final Bylaw)

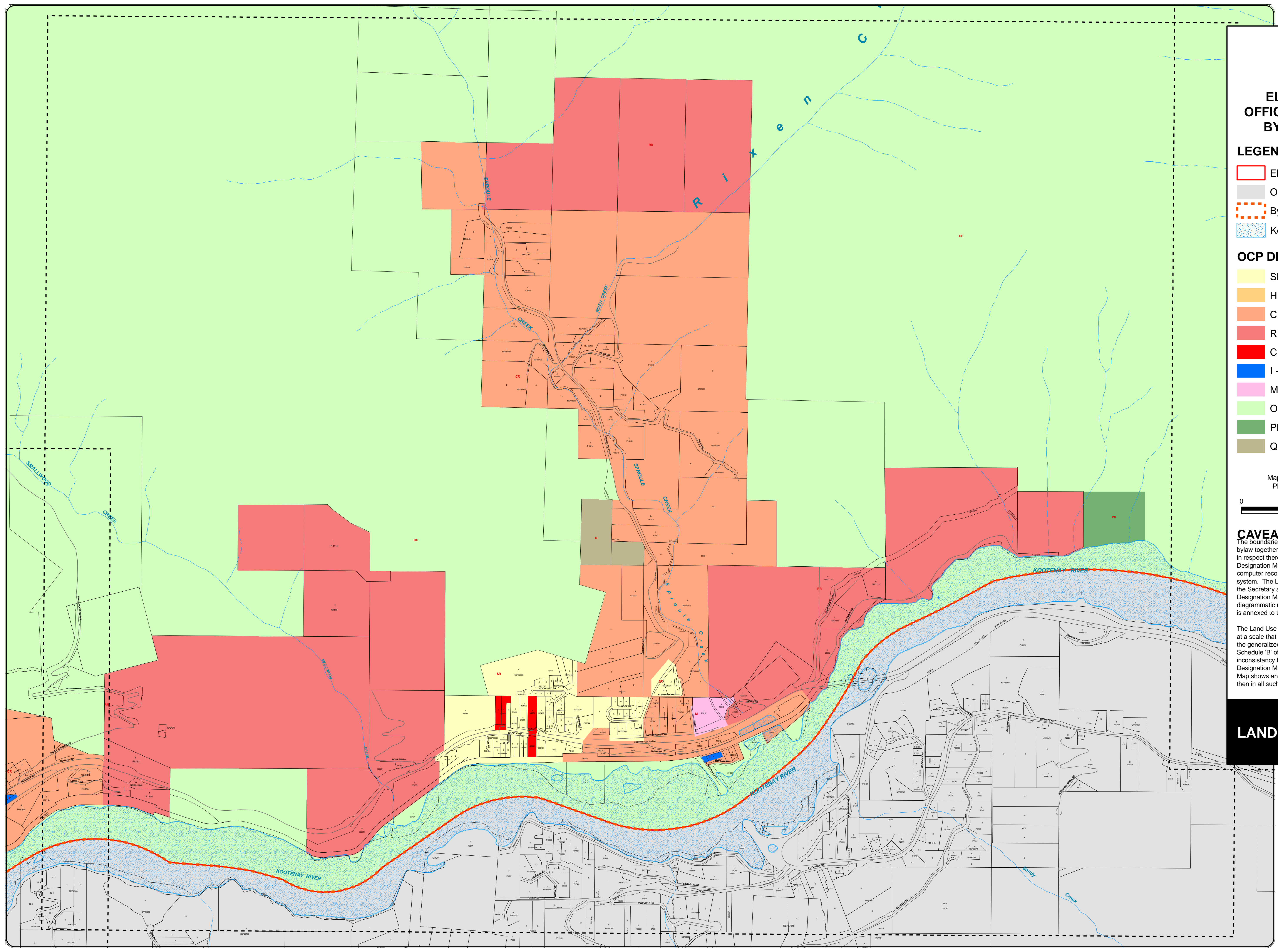


CAVEAT

The boundaries of the Land Use Designations listed in this bylaw together with explanatory legends, notations, or references in respect thereof, are delineated and described on the Land Use Designation Map. The Land Use Designation Map consists of the computer record compiled by means of a geographic information system. The Land Use Designation Map is kept in the Office of the Secretary at the Regional District Office. The Land Use Designation Map forms part of this bylaw. A generalized diagrammatic representation of the Land Use Designation Map is annexed to this bylaw as Schedule B.

The Land Use Designation Map forming part of this bylaw is at a scale that provides clear and more detailed information than the generalized diagrammatic representation shown on Schedule 'B' of Bylaw No. 2214. In the event of a conflict or inconsistency between Schedule 'B' and the Land Use Designation Map, and in the event that the Land Use Designation Map shows and provides more information than Schedule 'B', then in all such cases the Land Use Designation Map shall govern.

**SCHEDULE B
LAND USE DESIGNATIONS
MAP 2 OF 5**





**ELECTORAL AREA 'F'
OFFICIAL COMMUNITY PLAN
BYLAW NO. 2214, 2011**

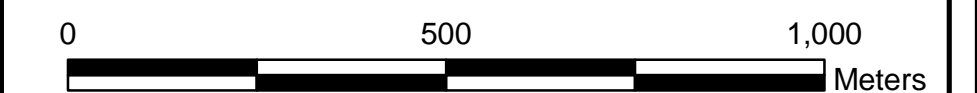
LEGEND

- Electoral Area
- Outside Plan Area
- Bylaw No. 2214 Area
- Kootenay Lake

OCP DESIGNATIONS

- SR - Suburban Residential
- HR - High Density Residential
- CR - Country Residential
- RR - Rural Residential
- C - Commercial
- I - Administrative and Institutional
- M - Industrial
- OS - Open Space
- PR - Park and Recreation
- Q - Quarry

Map Projection: UTM Zone 11
Map Datum: NAD83 Scale: 1:60000
Plotted: October 2011 (Final Bylaw)

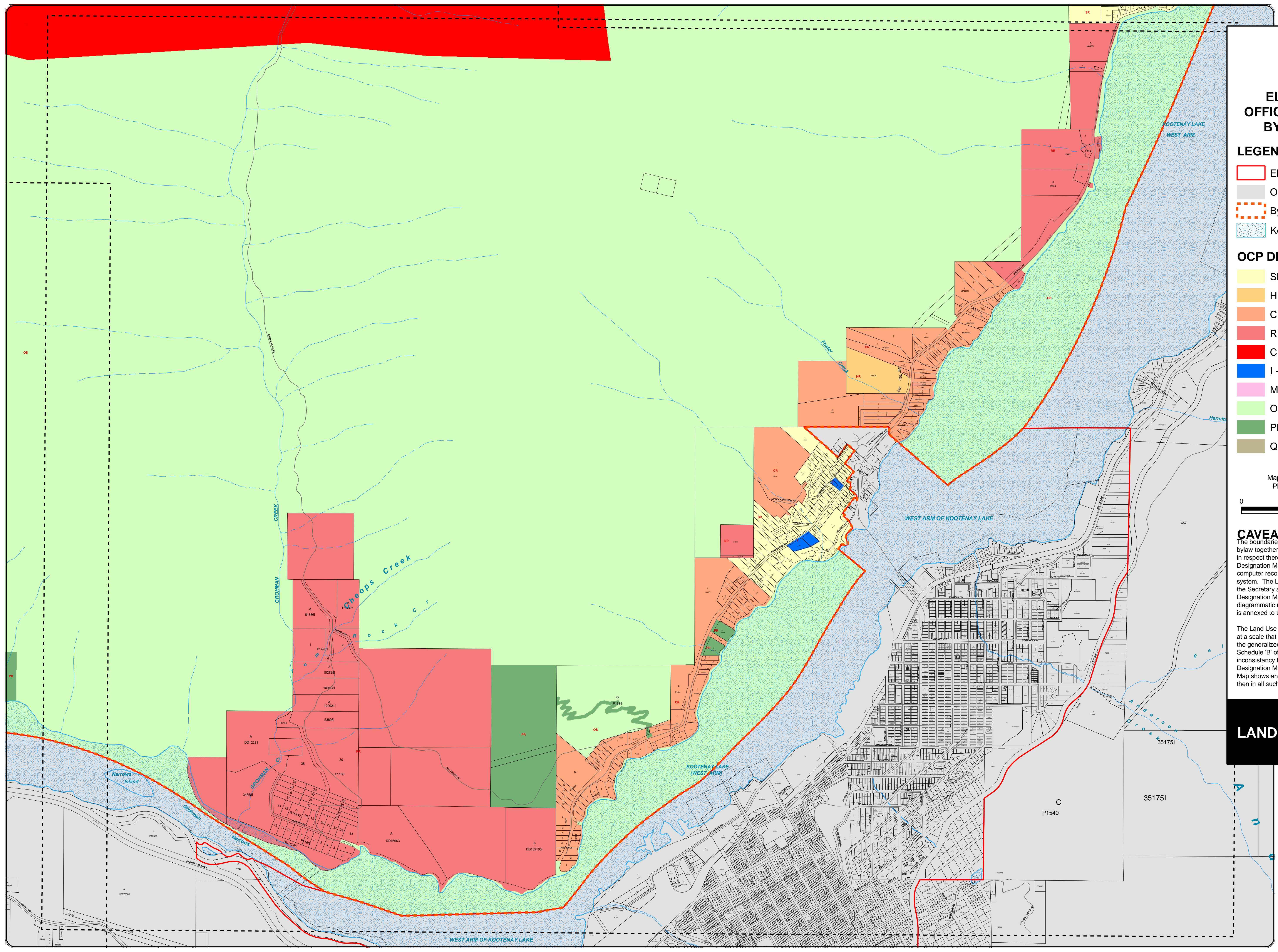


CAVEAT

The boundaries of the Land Use Designations listed in this bylaw together with explanatory legends, notations, or references in respect thereof, are delineated and described on the Land Use Designation Map. The Land Use Designation Map consists of the computer record compiled by means of a geographic information system. The Land Use Designation Map is kept in the Office of the Secretary at the Regional District Office. The Land Use Designation Map forms part of this bylaw. A generalized diagrammatic representation of the Land Use Designation Map is annexed to this bylaw as Schedule B.

The Land Use Designation Map forming part of this bylaw is at a scale that provides clear and more detailed information than the generalized diagrammatic representation shown on Schedule 'B' of Bylaw No. 2214. In the event of a conflict or inconsistency between Schedule 'B' and the Land Use Designation Map, and in the event that the Land Use Designation Map shows and provides more information than Schedule 'B', then in all such cases the Land Use Designation Map shall govern.

**SCHEDULE B
LAND USE DESIGNATIONS
MAP 3 OF 5**





**ELECTORAL AREA 'F'
OFFICIAL COMMUNITY PLAN
BYLAW NO. 2214, 2011**

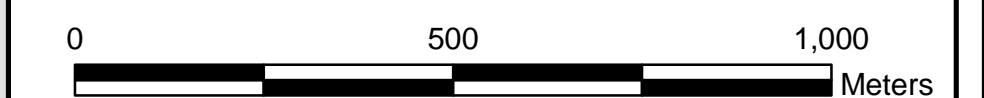
LEGEND

- Electoral Area
- Outside Plan Area
- Bylaw No. 2214 Area
- Kootenay Lake

OCP DESIGNATIONS

- SR - Suburban Residential
- HR - High Density Residential
- CR - Country Residential
- RR - Rural Residential
- C - Commercial
- I - Administrative and Institutional
- M - Industrial
- OS - Open Space
- PR - Park and Recreation
- Q - Quarry

Map Projection: UTM Zone 11
Map Datum: NAD83 Scale: 1:60000
Plotted: October 2011 (Final Bylaw)

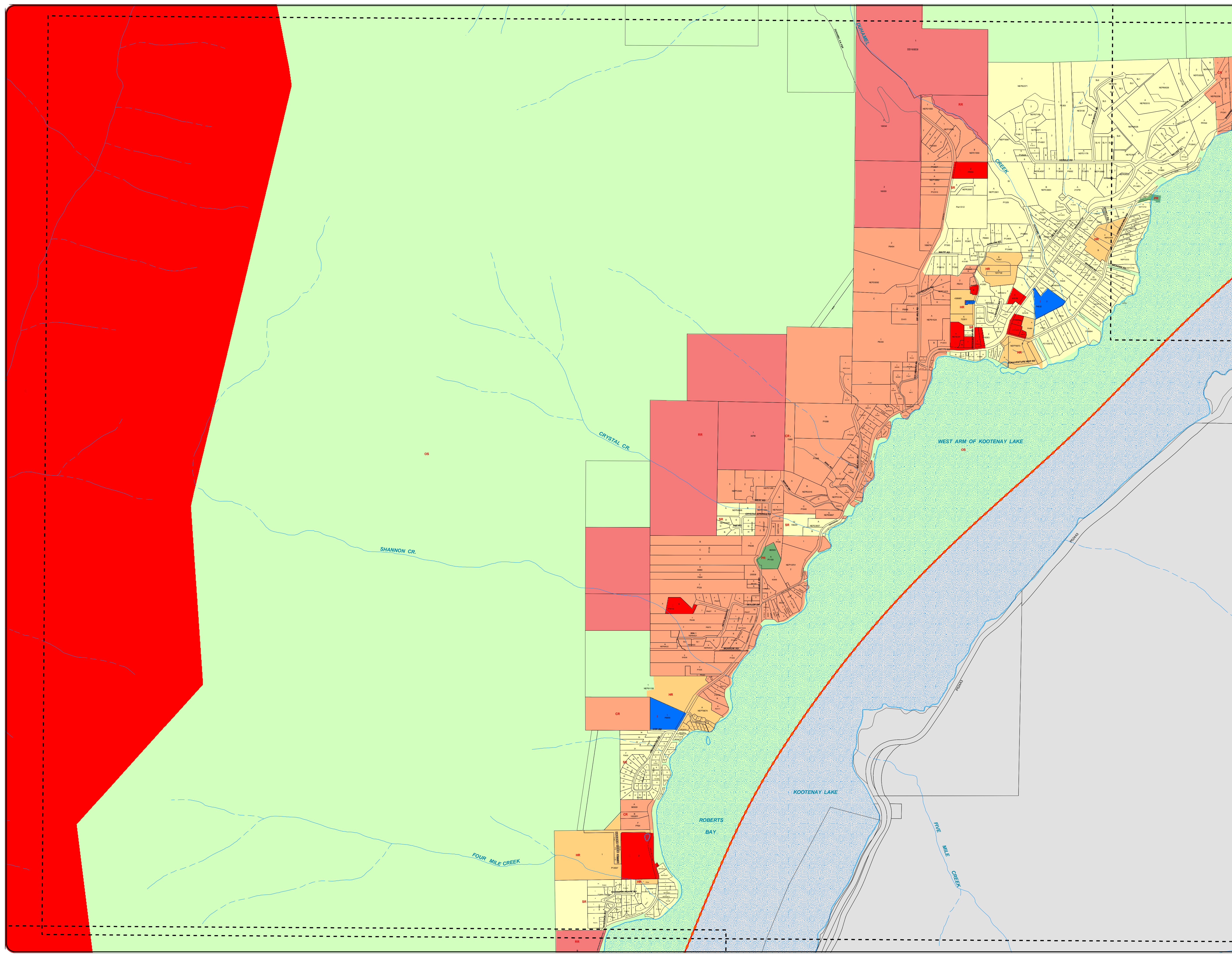


CAVEAT

The boundaries of the Land Use Designations listed in this bylaw together with explanatory legends, notations, or references in respect thereof, are delineated and described on the Land Use Designation Map. The Land Use Designation Map consists of the computer record compiled by means of a geographic information system. The Land Use Designation Map is kept in the Office of the Secretary at the Regional District Office. The Land Use Designation Map forms part of this bylaw. A generalized diagrammatic representation of the Land Use Designation Map is annexed to this bylaw as Schedule B.

The Land Use Designation Map forming part of this bylaw is at a scale that provides clear and more detailed information than the generalized diagrammatic representation shown on Schedule 'B' of Bylaw No. 2214. In the event of a conflict or inconsistency between Schedule 'B' and the Land Use Designation Map, and in the event that the Land Use Designation Map shows and provides more information than Schedule 'B', then in all such cases the Land Use Designation Map shall govern.

**SCHEDULE B
LAND USE DESIGNATIONS
MAP 4 OF 5**





**ELECTORAL AREA 'F'
OFFICIAL COMMUNITY PLAN
BYLAW NO. 2214, 2011**

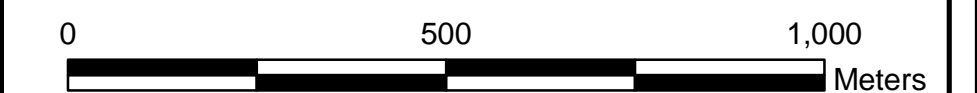
LEGEND

- Electoral Area
- Outside Plan Area
- Bylaw No. 2214 Area
- Kootenay Lake

OCP DESIGNATIONS

- SR - Suburban Residential
- HR - High Density Residential
- CR - Country Residential
- RR - Rural Residential
- C - Commercial
- I - Administrative and Institutional
- M - Industrial
- OS - Open Space
- PR - Park and Recreation
- Q - Quarry

Map Projection: UTM Zone 11
Map Datum: NAD83 Scale: 1:60000
Plotted: October 2011 (Final Bylaw)

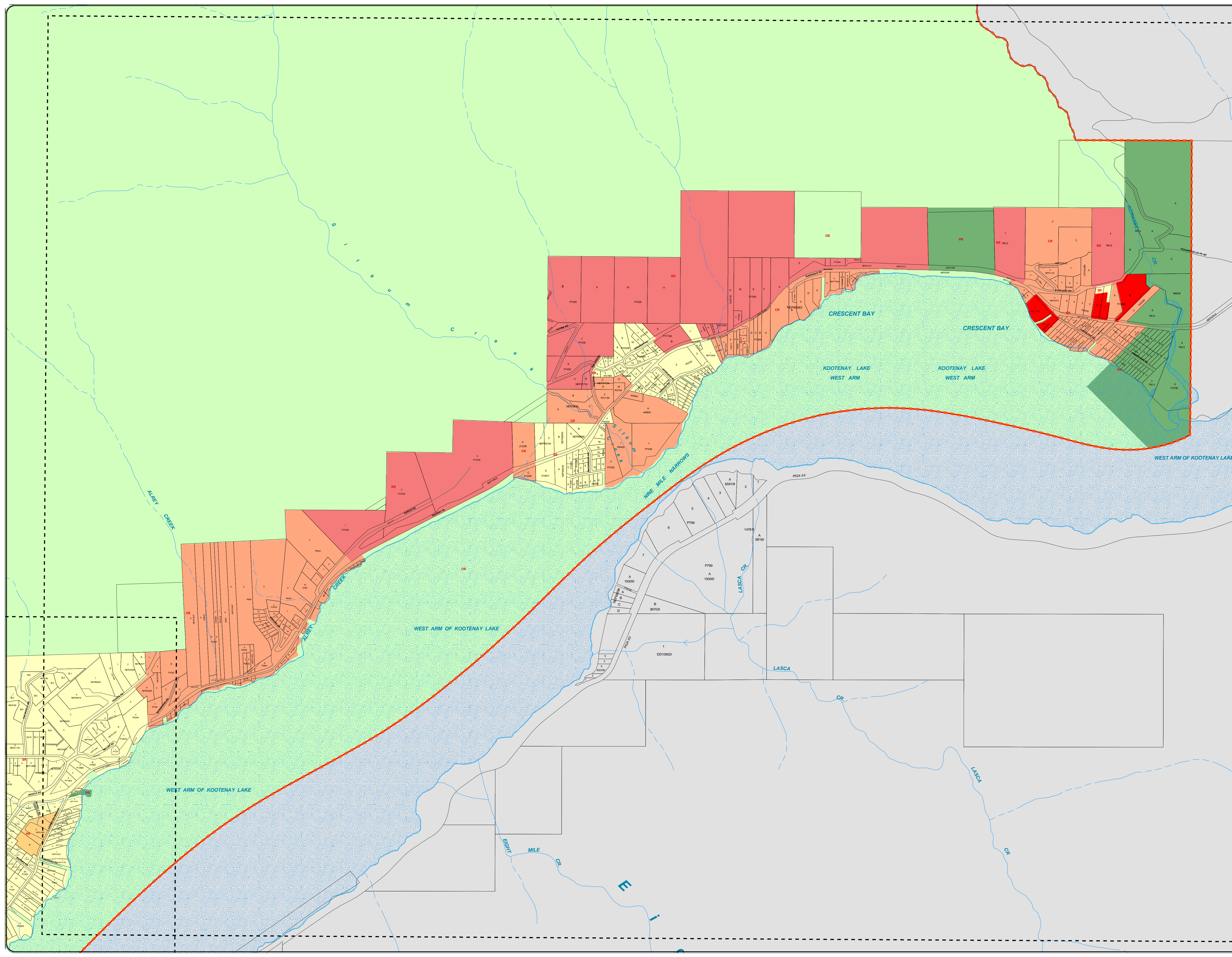


CAVEAT

The boundaries of the Land Use Designations listed in this bylaw together with explanatory legends, notations, or references in respect thereof, are delineated and described on the Land Use Designation Map. The Land Use Designation Map consists of the computer record compiled by means of a geographic information system. The Land Use Designation Map is kept in the Office of the Secretary at the Regional District Office. The Land Use Designation Map forms part of this bylaw. A generalized diagrammatic representation of the Land Use Designation Map is annexed to this bylaw as Schedule B.

The Land Use Designation Map forming part of this bylaw is at a scale that provides clear and more detailed information than the generalized diagrammatic representation shown on Schedule 'B' of Bylaw No. 2214. In the event of a conflict or inconsistency between Schedule 'B' and the Land Use Designation Map, and in the event that the Land Use Designation Map shows and provides more information than Schedule 'B', then in all such cases the Land Use Designation Map shall govern.

**SCHEDULE B
LAND USE DESIGNATIONS
MAP 5 OF 5**





**ELECTORAL AREA 'F'
OFFICIAL COMMUNITY PLAN
BYLAW NO. 2214, 2011**

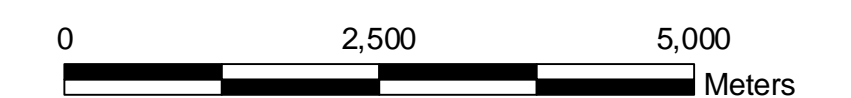
LEGEND

- Electoral Area
- Outside Plan Area
- Bylaw No. 2214 Area
- Kootenay Lake

OCP DESIGNATIONS

- SR - Suburban Residential
- HR - High Density Residential
- CR - Country Residential
- RR - Rural Residential
- C - Commercial
- I - Administrative and Institutional
- M - Industrial
- OS - Open Space
- PR - Park and Recreation
- Q - Quarry

Map Projection: UTM Zone 11
Map Datum: NAD83 Scale: 1:60000
Plotted: October 2011 (Final Bylaw)

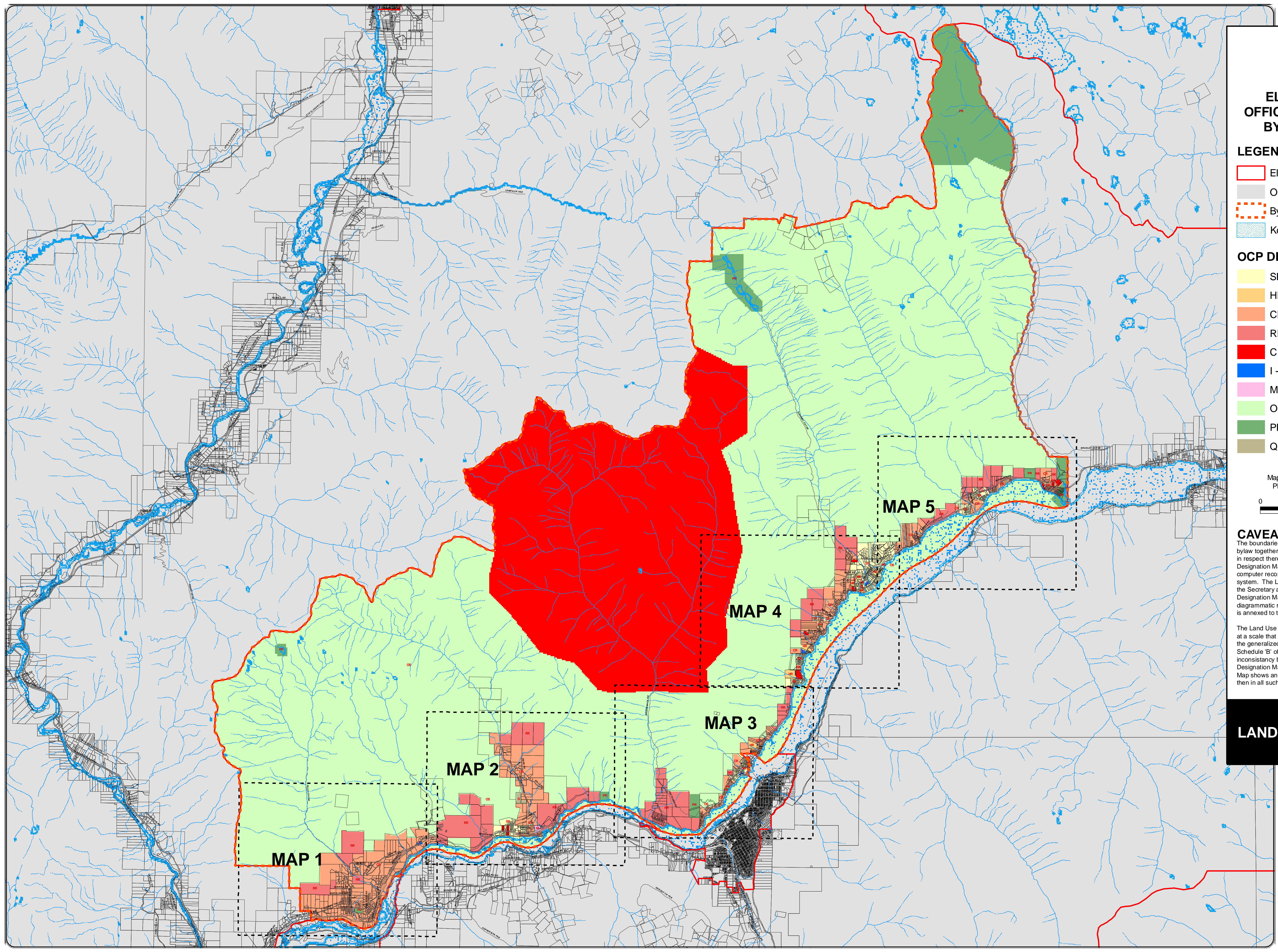


CAVEAT

The boundaries of the Land Use Designations listed in this bylaw together with explanatory legends, notations, or references in respect thereof, are delineated and described on the Land Use Designation Map. The Land Use Designation Map consists of the computer record compiled by means of a geographic information system. The Land Use Designation Map is kept in the Office of the Secretary at the Regional District Office. The Land Use Designation Map forms part of this bylaw. A generalized diagrammatic representation of the Land Use Designation Map is annexed to this bylaw as Schedule B.

The Land Use Designation Map forming part of this bylaw is at a scale that provides clear and more detailed information than the generalized diagrammatic representation shown on Schedule 'B' of Bylaw No. 2214. In the event of a conflict or inconsistency between Schedule 'B' and the Land Use Designation Map, and in the event that the Land Use Designation Map shows and provides more information than Schedule 'B', then in all such cases the Land Use Designation Map shall govern.

**SCHEDULE B
LAND USE DESIGNATIONS
INDEX**





**ELECTORAL AREA 'F'
OFFICIAL COMMUNITY PLAN
BYLAW NO. 2214, 2011**

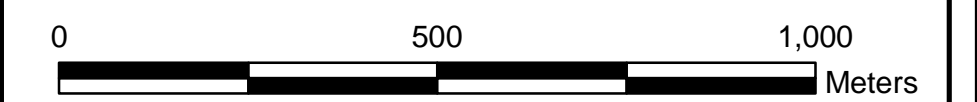
LEGEND

- Electoral Area
- Outside Plan Area
- Bylaw No. 2214 Area

HAZARDS

- Alluvial Fan (NSFEA)
- Flood Construction Levels (FCL)

Map Projection: UTM Zone 11
Map Datum: NAD83 Scale: 1:10000
Plotted: October 2011 (Final Bylaw)

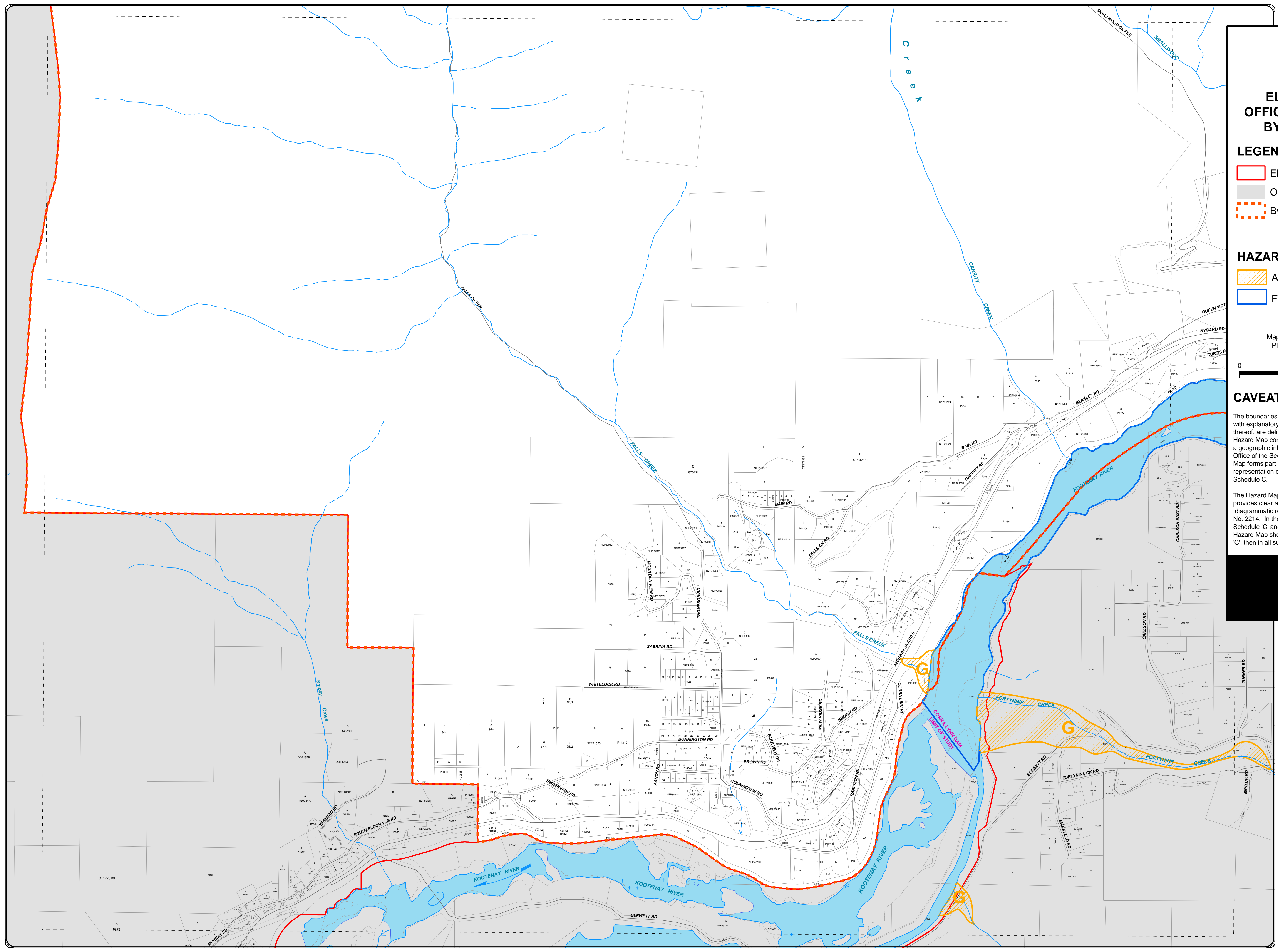


CAVEAT

The boundaries of the Hazard Areas listed in this bylaw together with explanatory legends, notations, or references in respect thereof, are delineated and described on the Hazard Map. The Hazard Map consists of the computer record compiled by means of a geographic information system. The Hazard Map is kept in the Office of the Secretary at the Regional District Office. The Hazard Map forms part of this bylaw. A generalized diagrammatic representation of the Hazard Map is annexed to this bylaw as Schedule C.

The Hazard Map forming part of this bylaw is at a scale that provides clear and more detailed information than the generalized diagrammatic representation shown on Schedule 'C' of Bylaw No. 2214. In the event of a conflict or inconsistency between Schedule 'C' and the Hazard Map, and in the event that the Hazard Map shows and provides more information than Schedule 'C', then in all such cases the Hazard Map shall govern.




**SCHEDULE C
HAZARDS
MAP 1 OF 5**







**ELECTORAL AREA 'F'
OFFICIAL COMMUNITY PLAN
BYLAW NO. 2214, 2011**

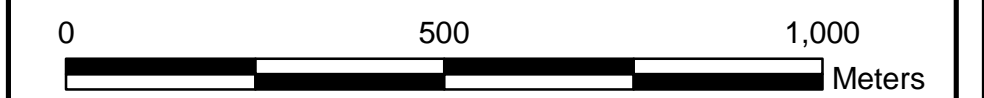
LEGEND

-  Electoral Area
-  Outside Plan Area
-  Bylaw No. 2214 Area

HAZARDS

-  Alluvial Fan (NSFEA)
-  Flood Construction Levels (FCL)

Map Projection: UTM Zone 11
Map Datum: NAD83 Scale: 1:10000
Plotted: October 2011 (Final Bylaw)

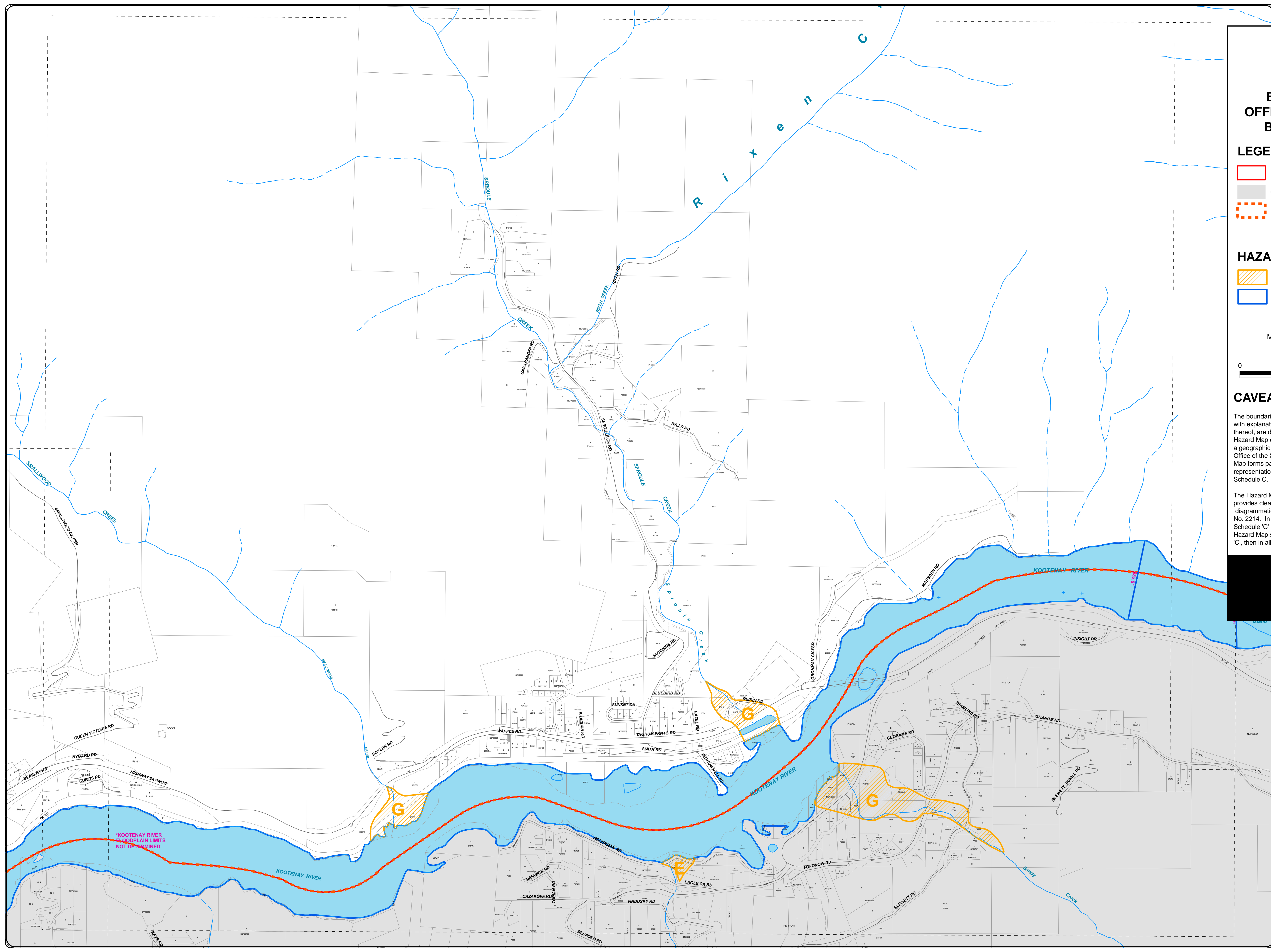


CAVEAT

The boundaries of the Hazard Areas listed in this bylaw together with explanatory legends, notations, or references in respect thereof, are delineated and described on the Hazard Map. The Hazard Map consists of the computer record compiled by means of a geographic information system. The Hazard Map is kept in the Office of the Secretary at the Regional District Office. The Hazard Map forms part of this bylaw. A generalized diagrammatic representation of the Hazard Map is annexed to this bylaw as Schedule C.

The Hazard Map forming part of this bylaw is at a scale that provides clear and more detailed information than the generalized diagrammatic representation shown on Schedule 'C' of Bylaw No. 2214. In the event of a conflict or inconsistency between Schedule 'C' and the Hazard Map, and in the event that the Hazard Map shows and provides more information than Schedule 'C', then in all such cases the Hazard Map shall govern.

**SCHEDULE C
HAZARDS
MAP 2 OF 5**





**ELECTORAL AREA 'F'
OFFICIAL COMMUNITY PLAN
BYLAW NO. 2214, 2011**

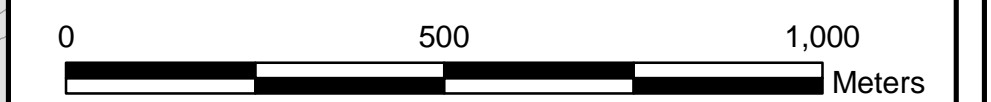
LEGEND

- Electoral Area
- Outside Plan Area
- Bylaw No. 2214 Area

HAZARDS

- Alluvial Fan (NSFEA)
- Flood Construction Levels (FCL)

Map Projection: UTM Zone 11
Map Datum: NAD83 Scale: 1:10000
Plotted: October 2011 (Final Bylaw)

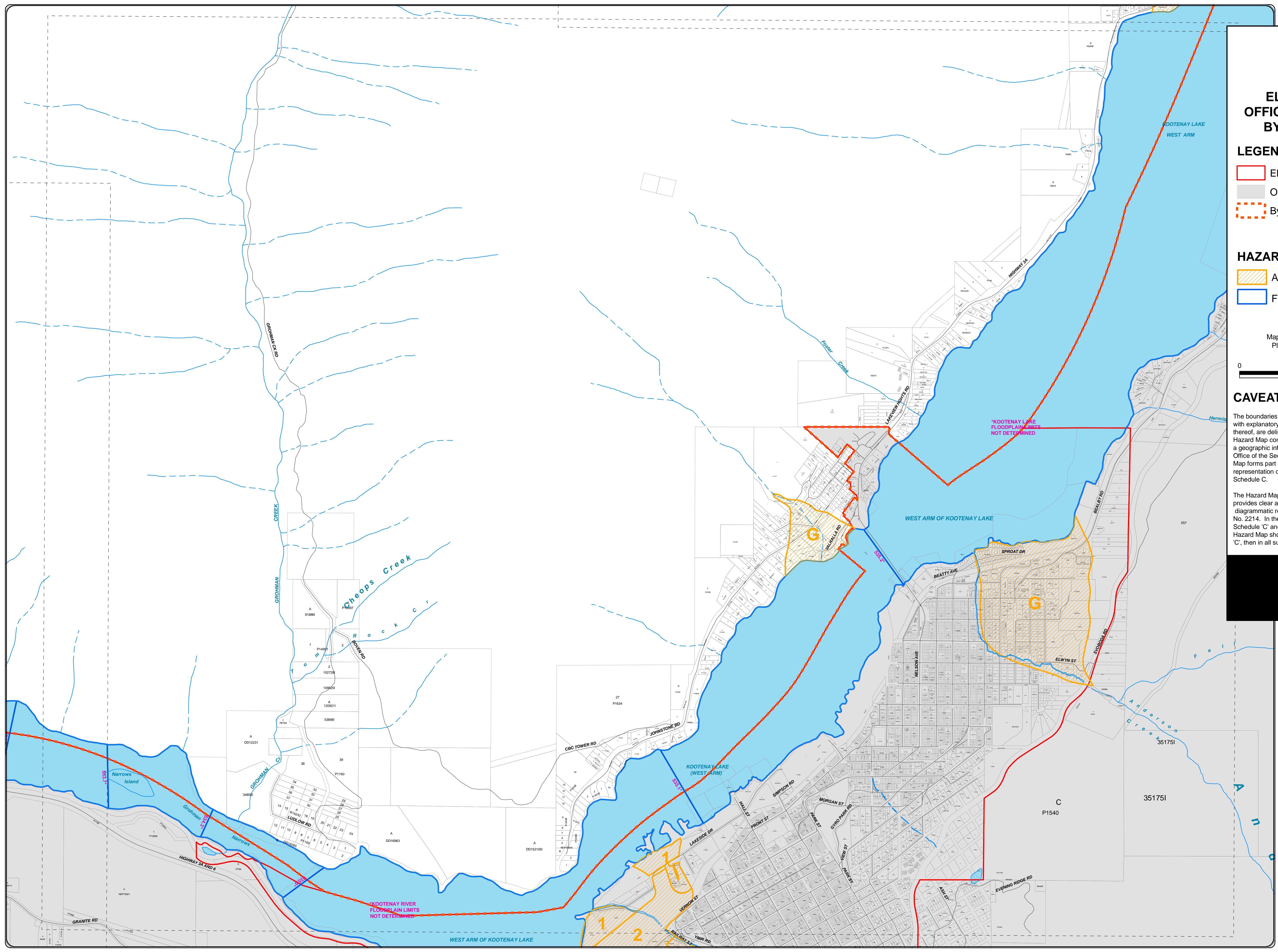


CAVEAT

The boundaries of the Hazard Areas listed in this bylaw together with explanatory legends, notations, or references in respect thereof, are delineated and described on the Hazard Map. The Hazard Map consists of the computer record compiled by means of a geographic information system. The Hazard Map is kept in the Office of the Secretary at the Regional District Office. The Hazard Map forms part of this bylaw. A generalized diagrammatic representation of the Hazard Map is annexed to this bylaw as Schedule C.

The Hazard Map forming part of this bylaw is at a scale that provides clear and more detailed information than the generalized diagrammatic representation shown on Schedule 'C' of Bylaw No. 2214. In the event of a conflict or inconsistency between Schedule 'C' and the Hazard Map, and in the event that the Hazard Map shows and provides more information than Schedule 'C', then in all such cases the Hazard Map shall govern.

**SCHEDULE C
HAZARDS
MAP 3 OF 5**





**ELECTORAL AREA 'F'
OFFICIAL COMMUNITY PLAN
BYLAW NO. 2214, 2011**

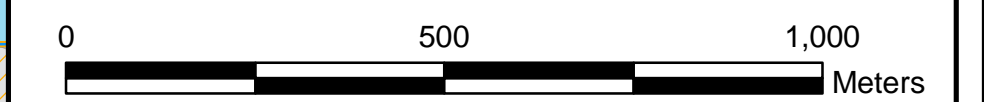
LEGEND

- Electoral Area
- Outside Plan Area
- Bylaw No. 2214 Area

HAZARDS

- Alluvial Fan (NSFEA)
- Flood Construction Levels (FCL)

Map Projection: UTM Zone 11
Map Datum: NAD83 Scale: 1:10000
Plotted: October 2011 (Final Bylaw)

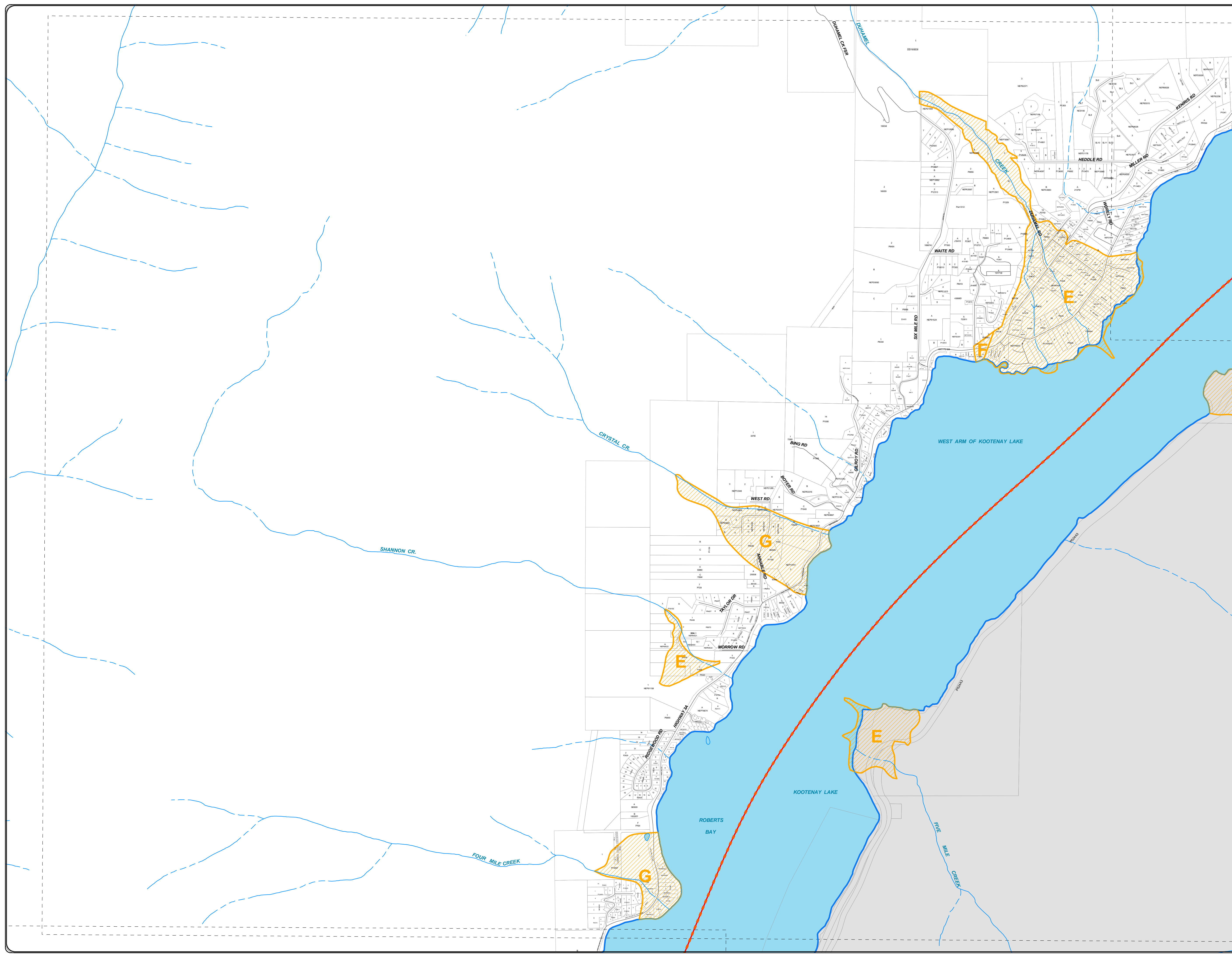


CAVEAT

The boundaries of the Hazard Areas listed in this bylaw together with explanatory legends, notations, or references in respect thereof, are delineated and described on the Hazard Map. The Hazard Map consists of the computer record compiled by means of a geographic information system. The Hazard Map is kept in the Office of the Secretary at the Regional District Office. The Hazard Map forms part of this bylaw. A generalized diagrammatic representation of the Hazard Map is annexed to this bylaw as Schedule C.

The Hazard Map forming part of this bylaw is at a scale that provides clear and more detailed information than the generalized diagrammatic representation shown on Schedule 'C' of Bylaw No. 2214. In the event of a conflict or inconsistency between Schedule 'C' and the Hazard Map, and in the event that the Hazard Map shows and provides more information than Schedule 'C', then in all such cases the Hazard Map shall govern.

**SCHEDULE C
HAZARDS
MAP 4 OF 5**





**ELECTORAL AREA 'F'
OFFICIAL COMMUNITY PLAN
BYLAW NO. 2214, 2011**

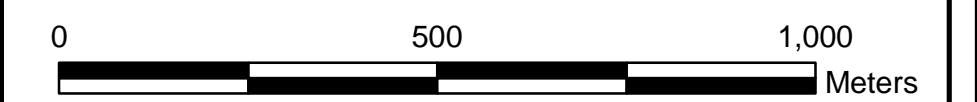
LEGEND

- Electoral Area
- Outside Plan Area
- Bylaw No. 2214 Area

HAZARDS

- Alluvial Fan (NSFEA)
- Flood Construction Levels (FCL)

Map Projection: UTM Zone 11
Map Datum: NAD83 Scale: 1:10000
Plotted: October 2011 (Final Bylaw)

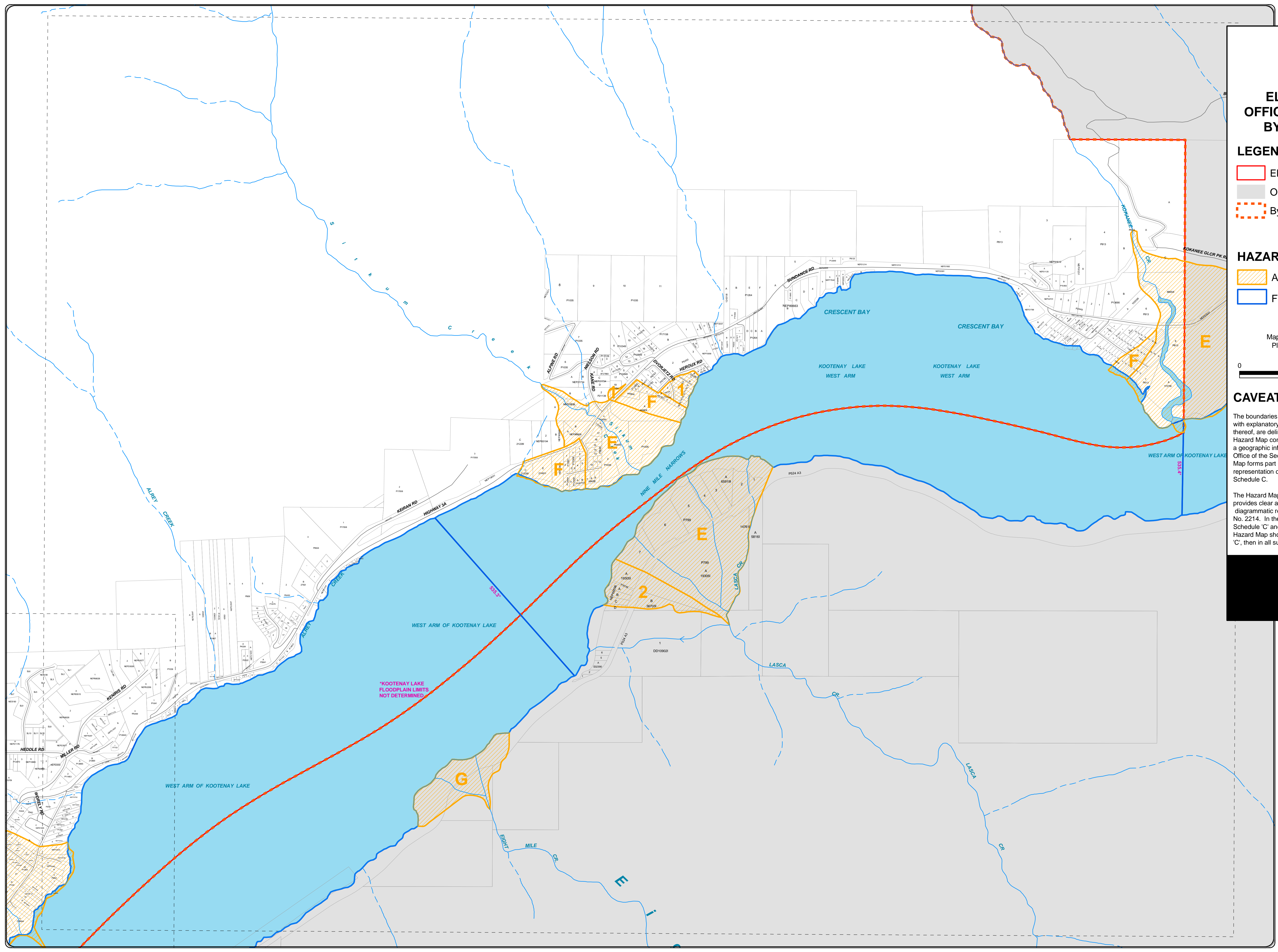


CAVEAT

The boundaries of the Hazard Areas listed in this bylaw together with explanatory legends, notations, or references in respect thereof, are delineated and described on the Hazard Map. The Hazard Map consists of the computer record compiled by means of a geographic information system. The Hazard Map is kept in the Office of the Secretary at the Regional District Office. The Hazard Map forms part of this bylaw. A generalized diagrammatic representation of the Hazard Map is annexed to this bylaw as Schedule C.

The Hazard Map forming part of this bylaw is at a scale that provides clear and more detailed information than the generalized diagrammatic representation shown on Schedule 'C' of Bylaw No. 2214. In the event of a conflict or inconsistency between Schedule 'C' and the Hazard Map, and in the event that the Hazard Map shows and provides more information than Schedule 'C', then in all such cases the Hazard Map shall govern.




**SCHEDULE C
HAZARDS
MAP 5 OF 5**







**ELECTORAL AREA 'F'
OFFICIAL COMMUNITY PLAN
BYLAW NO. 2214, 2011**


LEGEND

-  Electoral Area
-  Outside Plan Area
-  Bylaw No. 2214 Area

HAZARDS

-  Alluvial Fan (NSFEA)
-  Flood Construction Levels (FCL)

Map Projection: UTM Zone 11
Map Datum: NAD83 Scale: 1:60000
Plotted: October 2011 (Final Bylaw)

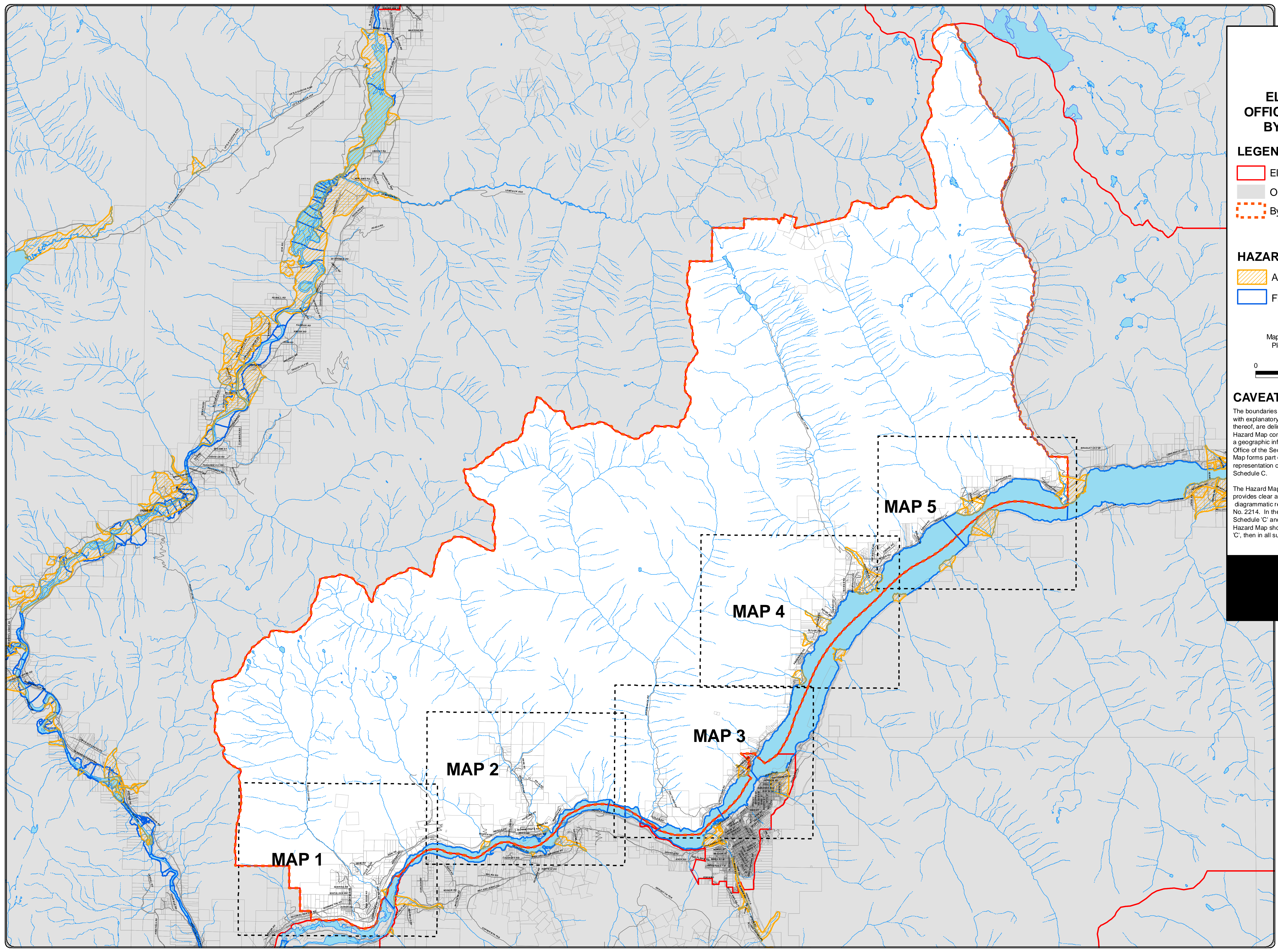


CAVEAT

The boundaries of the Hazard Areas listed in this bylaw together with explanatory legends, notations, or references in respect thereof, are delineated and described on the Hazard Map. The Hazard Map consists of the computer record compiled by means of a geographic information system. The Hazard Map is kept in the Office of the Secretary at the Regional District Office. The Hazard Map forms part of this bylaw. A generalized diagrammatic representation of the Hazard Map is annexed to this bylaw as Schedule C.

The Hazard Map forming part of this bylaw is at a scale that provides clear and more detailed information than the generalized diagrammatic representation shown on Schedule 'C' of Bylaw No. 2214. In the event of a conflict or inconsistency between Schedule 'C' and the Hazard Map, and in the event that the Hazard Map shows and provides more information than Schedule 'C', then in all such cases the Hazard Map shall govern.

**SCHEDULE C
HAZARDS
INDEX**





**ELECTORAL AREA 'F'
OFFICIAL COMMUNITY PLAN
BYLAW NO. 2214, 2011**

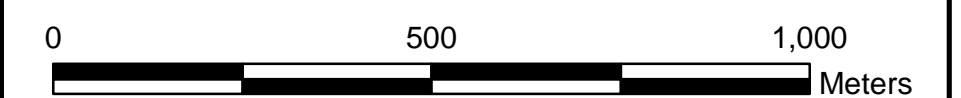
LEGEND

- Electoral Area
- Outside Plan Area
- Bylaw No. 2214 Area

TRANSPORTATION & RECREATION

- Kootenay Lake
- Recreation Areas
- Lake Access (Public Access)
- Trails

Map Projection: UTM Zone 11
Map Datum: NAD83 Scale: 1:10000
Plotted: October 2011 (Final Bylaw)

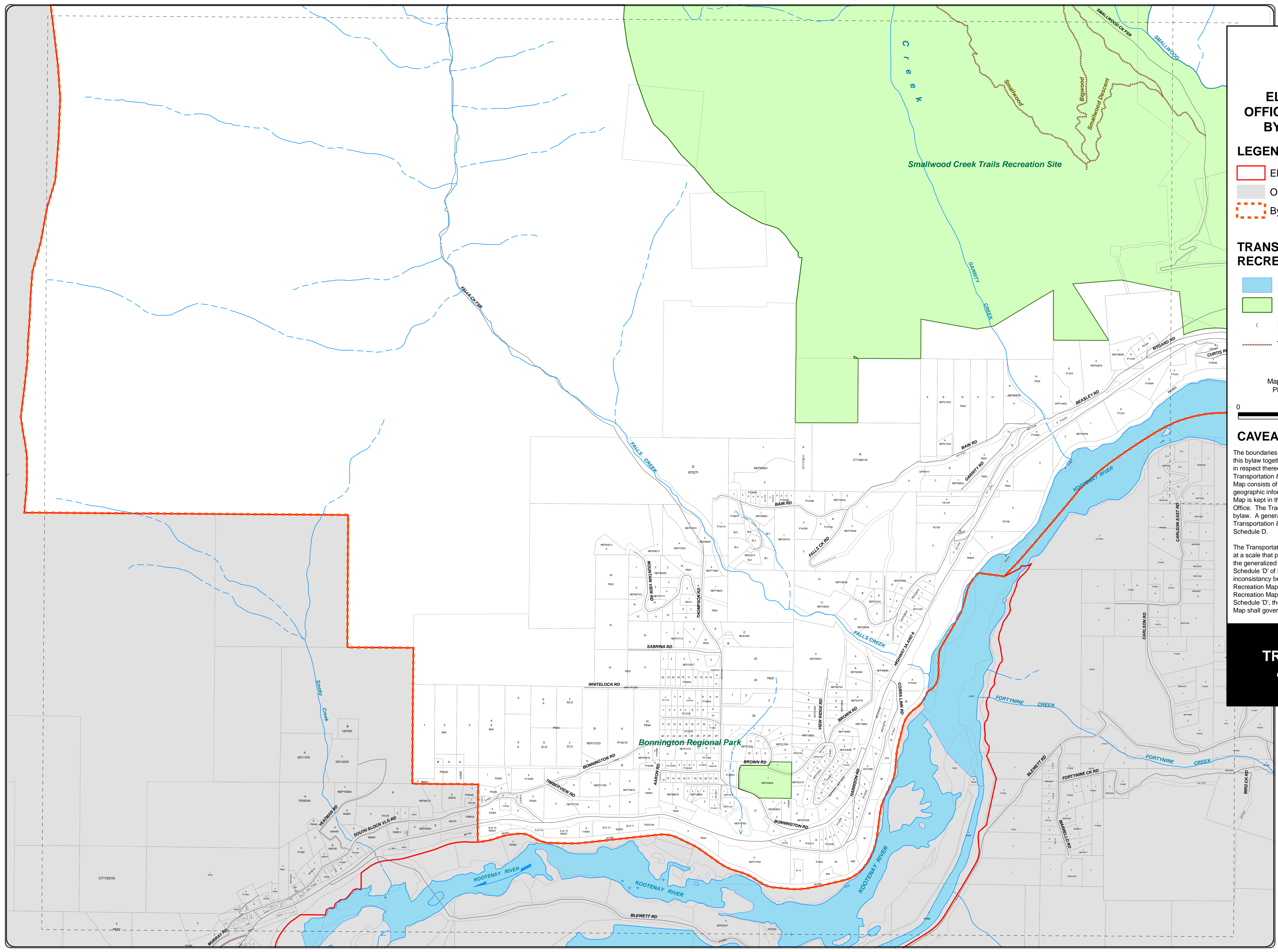


CAVEAT

The boundaries of the Transportation & Recreation Areas listed in this bylaw together with explanatory legends, notations, or references in respect thereof, are delineated and described on the Transportation & Recreation Map. The Transportation & Recreation Map consists of the computer record compiled by means of a geographic information system. The Transportation & Recreation Map is kept in the Office of the Secretary at the Regional District Office. The Transportation & Recreation Map forms part of this bylaw. A generalized diagrammatic representation of the Transportation & Recreation Map is annexed to this bylaw as Schedule D.

The Transportation & Recreation Map forming part of this bylaw is at a scale that provides clear and more detailed information than the generalized diagrammatic representation shown on Schedule 'D' of Bylaw No. 2214. In the event of a conflict or inconsistency between Schedule 'D' and the Transportation & Recreation Map, and in the event that the Transportation & Recreation Map shows and provides more information than Schedule 'D', then in all such cases the Transportation & Recreation Map shall govern.

**SCHEDULE D
TRANSPORTATION
& RECREATION
MAP 1 OF 5**





**ELECTORAL AREA 'F'
OFFICIAL COMMUNITY PLAN
BYLAW NO. 2214, 2011**

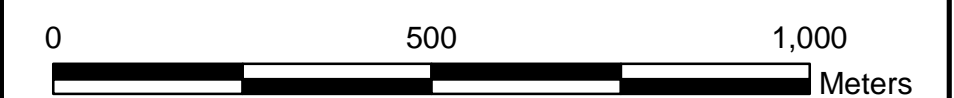
LEGEND

- Electoral Area
- Outside Plan Area
- Bylaw No. 2214 Area

TRANSPORTATION & RECREATION

- Kootenay Lake
- Recreation Areas
- Lake Access (Public Access)
- Trails

Map Projection: UTM Zone 11
Map Datum: NAD83 Scale: 1:10000
Plotted: October 2011 (Final Bylaw)

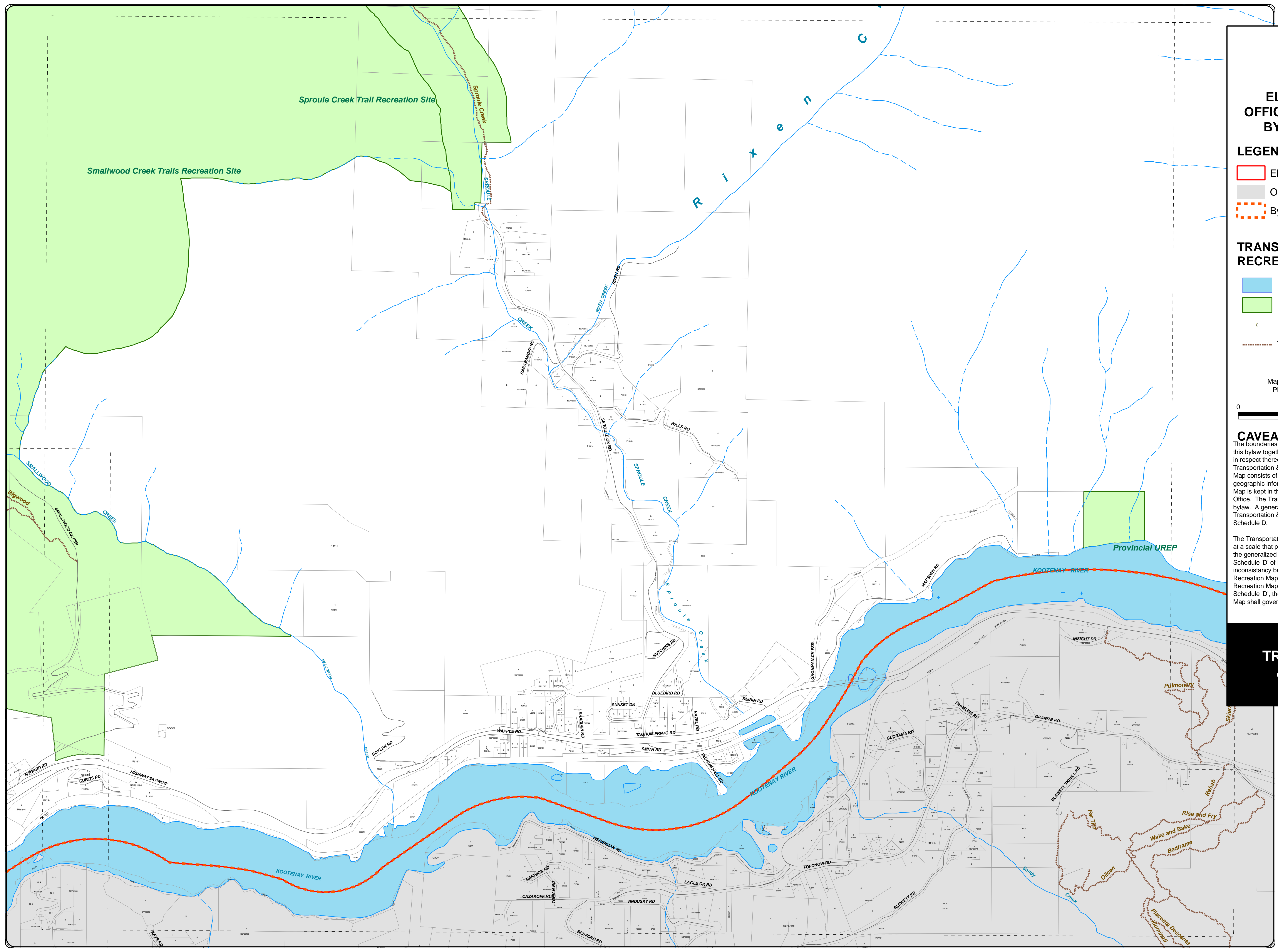


CAVEAT

The boundaries of the Transportation & Recreation Areas listed in this bylaw together with explanatory legends, notations, or references in respect thereof, are delineated and described on the Transportation & Recreation Map. The Transportation & Recreation Map consists of the computer record compiled by means of a geographic information system. The Transportation & Recreation Map is kept in the Office of the Secretary at the Regional District Office. The Transportation & Recreation Map forms part of this bylaw. A generalized diagrammatic representation of the Transportation & Recreation Map is annexed to this bylaw as Schedule D.

The Transportation & Recreation Map forming part of this bylaw is at a scale that provides clear and more detailed information than the generalized diagrammatic representation shown on Schedule 'D' of Bylaw No. 2214. In the event of a conflict or inconsistency between Schedule 'D' and the Transportation & Recreation Map, and in the event that the Transportation & Recreation Map shows and provides more information than Schedule 'D', then in all such cases the Transportation & Recreation Map shall govern.

**SCHEDULE D
TRANSPORTATION
& RECREATION
MAP 2 OF 5**





**ELECTORAL AREA 'F'
OFFICIAL COMMUNITY PLAN
BYLAW NO. 2214, 2011**

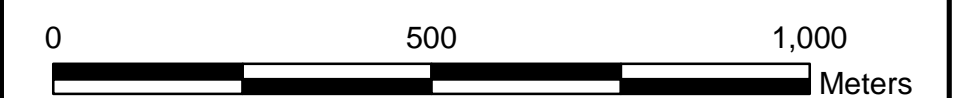
LEGEND

- Electoral Area
- Outside Plan Area
- Bylaw No. 2214 Area

TRANSPORTATION & RECREATION

- Kootenay Lake
- Recreation Areas
- Lake Access (Public Access)
- Trails

Map Projection: UTM Zone 11
Map Datum: NAD83 Scale: 1:10000
Plotted: October 2011 (Final Bylaw)

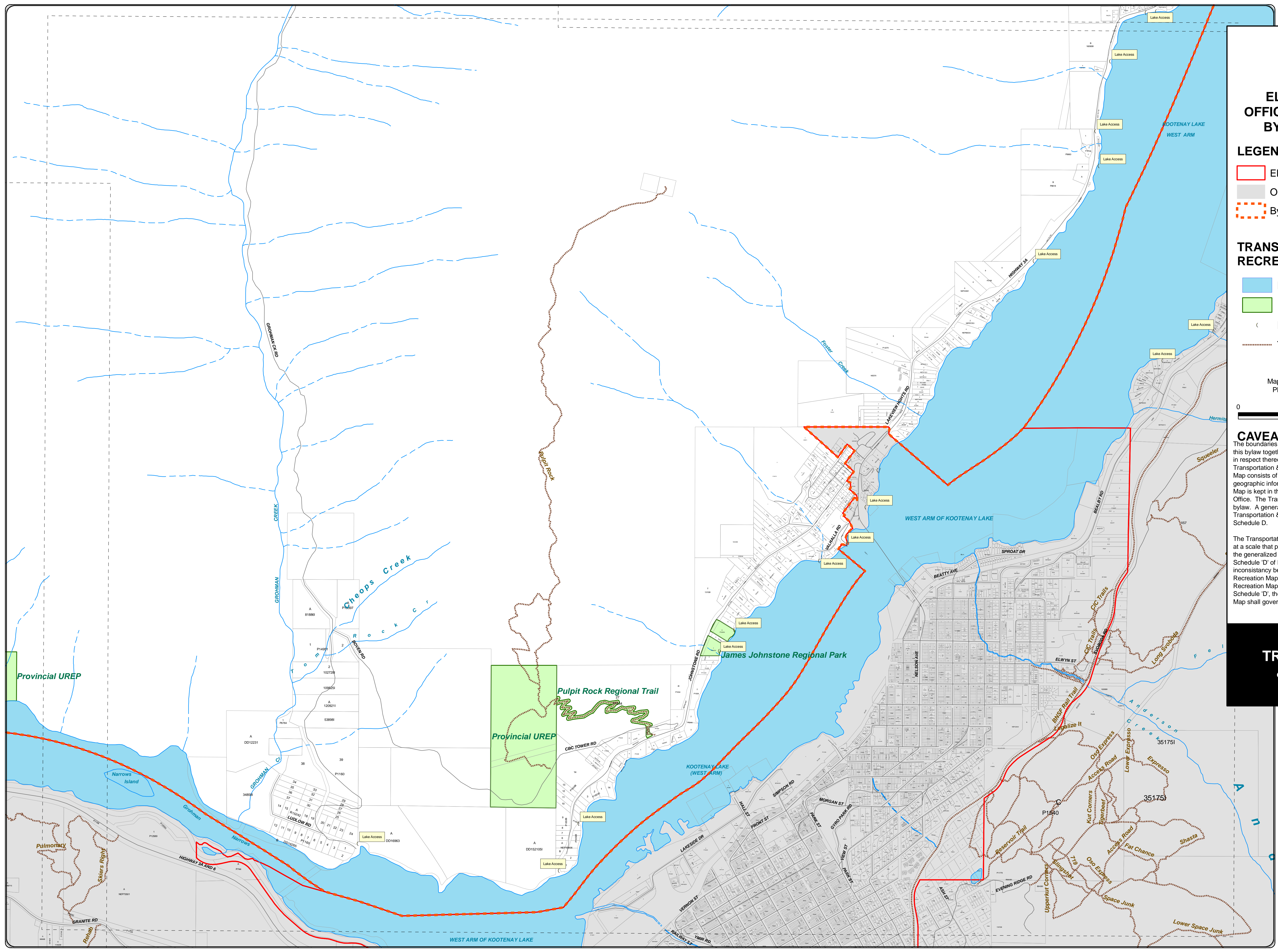


CAVEAT

The boundaries of the Transportation & Recreation Areas listed in this bylaw together with explanatory legends, notations, or references in respect thereof, are delineated and described on the Transportation & Recreation Map. The Transportation & Recreation Map consists of the computer record compiled by means of a geographic information system. The Transportation & Recreation Map is kept in the Office of the Secretary at the Regional District Office. The Transportation & Recreation Map forms part of this bylaw. A generalized diagrammatic representation of the Transportation & Recreation Map is annexed to this bylaw as Schedule D.

The Transportation & Recreation Map forming part of this bylaw is at a scale that provides clear and more detailed information than the generalized diagrammatic representation shown on Schedule 'D' of Bylaw No. 2214. In the event of a conflict or inconsistency between Schedule 'D' and the Transportation & Recreation Map, and in the event that the Transportation & Recreation Map shows and provides more information than Schedule 'D', then in all such cases the Transportation & Recreation Map shall govern.

**SCHEDULE D
TRANSPORTATION
& RECREATION
MAP 3 OF 5**





**ELECTORAL AREA 'F'
OFFICIAL COMMUNITY PLAN
BYLAW NO. 2214, 2011**

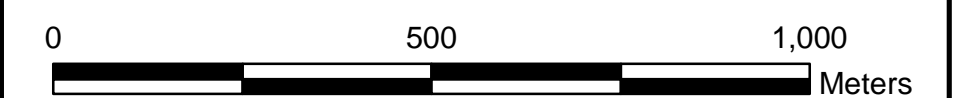
LEGEND

- Electoral Area
- Outside Plan Area
- Bylaw No. 2214 Area

TRANSPORTATION & RECREATION

- Kootenay Lake
- Recreation Areas
- Lake Access (Public Access)
- Trails

Map Projection: UTM Zone 11
Map Datum: NAD83 Scale: 1:10000
Plotted: October 2011 (Final Bylaw)

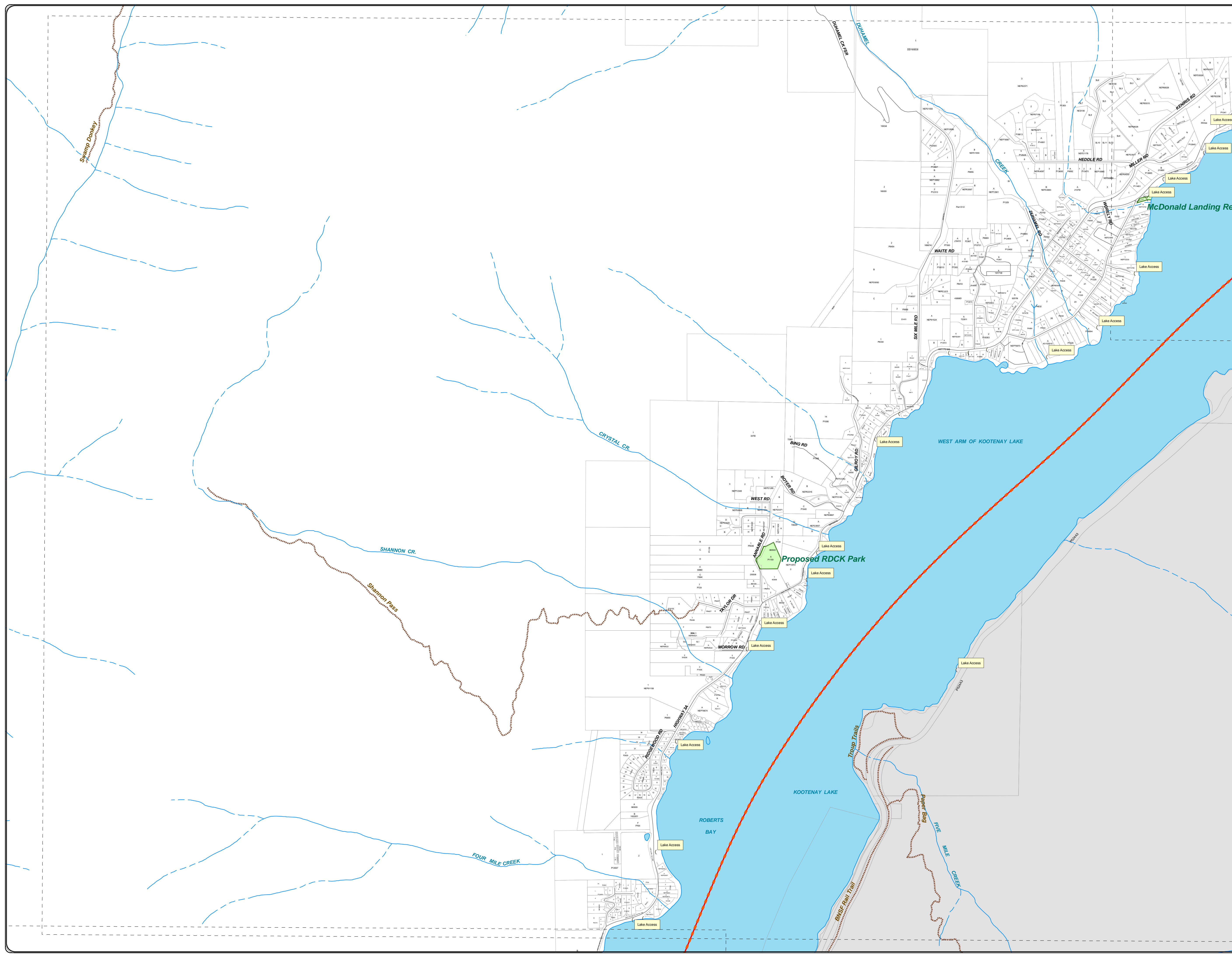


CAVEAT

The boundaries of the Transportation & Recreation Areas listed in this bylaw together with explanatory legends, notations, or references in respect thereof, are delineated and described on the Transportation & Recreation Map. The Transportation & Recreation Map consists of the computer record compiled by means of a geographic information system. The Transportation & Recreation Map is kept in the Office of the Secretary at the Regional District Office. The Transportation & Recreation Map forms part of this bylaw. A generalized diagrammatic representation of the Transportation & Recreation Map is annexed to this bylaw as Schedule D.

The Transportation & Recreation Map forming part of this bylaw is at a scale that provides clear and more detailed information than the generalized diagrammatic representation shown on Schedule 'D' of Bylaw No. 2214. In the event of a conflict or inconsistency between Schedule 'D' and the Transportation & Recreation Map, and in the event that the Transportation & Recreation Map shows and provides more information than Schedule 'D', then in all such cases the Transportation & Recreation Map shall govern.

**SCHEDULE D
TRANSPORTATION
& RECREATION
MAP 4 OF 5**





**ELECTORAL AREA 'F'
OFFICIAL COMMUNITY PLAN
BYLAW NO. 2214, 2011**

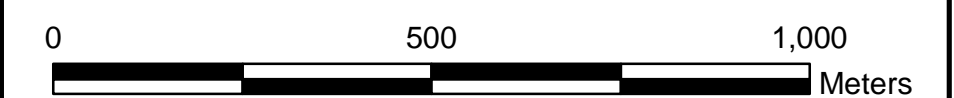
LEGEND

- Electoral Area
- Outside Plan Area
- Bylaw No. 2214 Area

TRANSPORTATION & RECREATION

- Kootenay Lake
- Recreation Areas
- Lake Access (Public Access)
- Trails

Map Projection: UTM Zone 11
Map Datum: NAD83 Scale: 1:10000
Plotted: October 2011 (Final Bylaw)

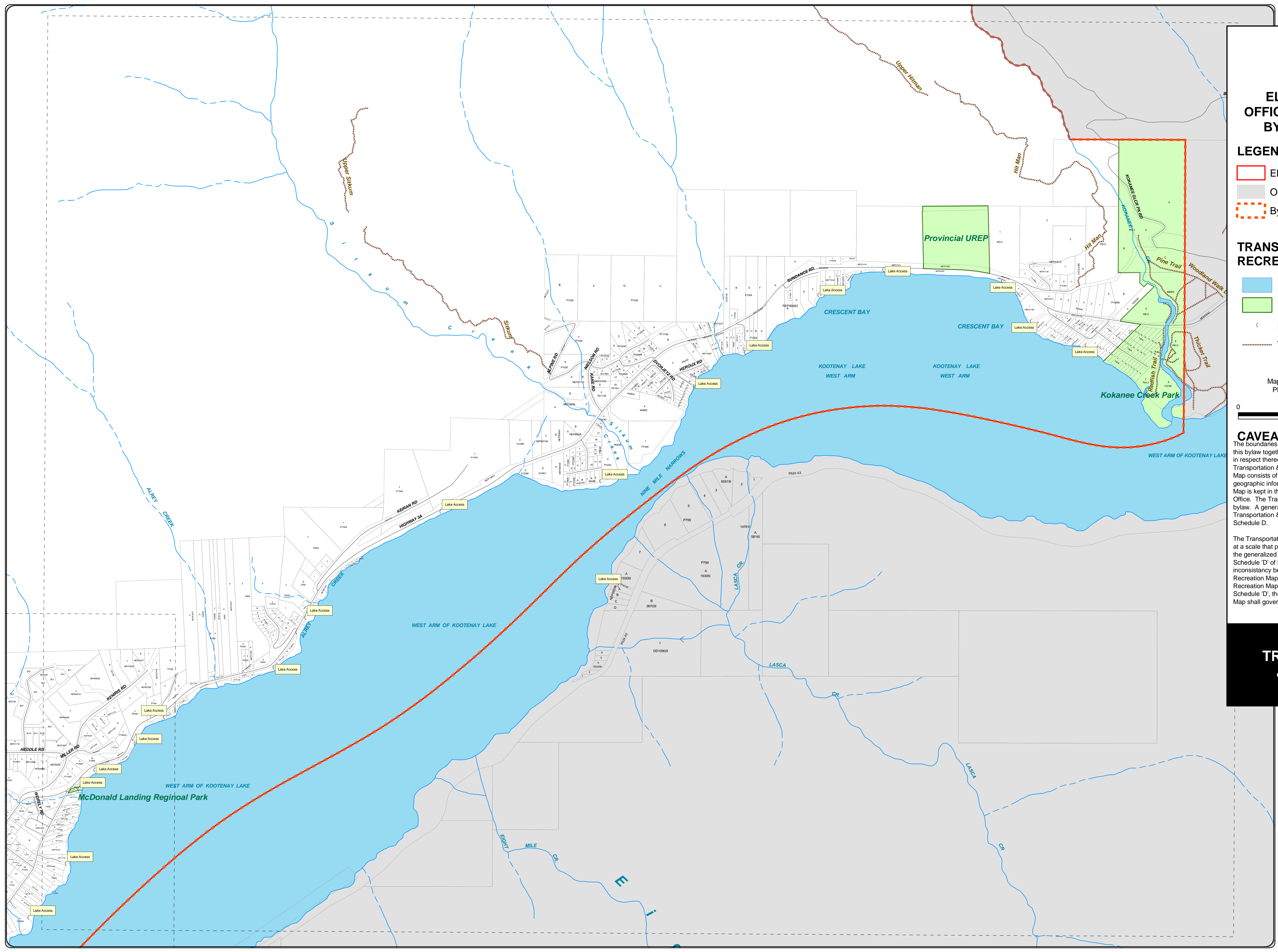


CAVEAT

The boundaries of the Transportation & Recreation Areas listed in this bylaw together with explanatory legends, notations, or references in respect thereof, are delineated and described on the Transportation & Recreation Map. The Transportation & Recreation Map consists of the computer record compiled by means of a geographic information system. The Transportation & Recreation Map is kept in the Office of the Secretary at the Regional District Office. The Transportation & Recreation Map forms part of this bylaw. A generalized diagrammatic representation of the Transportation & Recreation Map is annexed to this bylaw as Schedule D.

The Transportation & Recreation Map forming part of this bylaw is at a scale that provides clear and more detailed information than the generalized diagrammatic representation shown on Schedule 'D' of Bylaw No. 2214. In the event of a conflict or inconsistency between Schedule 'D' and the Transportation & Recreation Map, and in the event that the Transportation & Recreation Map shows and provides more information than Schedule 'D', then in all such cases the Transportation & Recreation Map shall govern.

**SCHEDULE D
TRANSPORTATION
& RECREATION
MAP 5 OF 5**





**ELECTORAL AREA 'F'
OFFICIAL COMMUNITY PLAN
BYLAW NO. 2214, 2011**


LEGEND

- Electoral Area
- Outside Plan Area
- Bylaw No. 2214 Area

TRANSPORTATION & RECREATION

- Kootenay Lake
- Recreation Areas
- Lake Access (Public Access)
- Trails

Map Projection: UTM Zone 11
Map Datum: NAD83 Scale: 1:60000
Plotted: October 2011 (Final Bylaw)



CAVEAT

The boundaries of the Transportation & Recreation Areas listed in this bylaw together with explanatory legends, notations, or references in respect thereof, are delineated and described on the Transportation & Recreation Map. The Transportation & Recreation Map consists of the computer record compiled by means of a geographic information system. The Transportation & Recreation Map is kept in the Office of the Secretary at the Regional District Office. The Transportation & Recreation Map forms part of this bylaw. A generalized diagrammatic representation of the Transportation & Recreation Map is annexed to this bylaw as Schedule D.

The Transportation & Recreation Map forming part of this bylaw is at a scale that provides clear and more detailed information than the generalized diagrammatic representation shown on Schedule 'D' of Bylaw No. 2214. In the event of a conflict or inconsistency between Schedule 'D' and the Transportation & Recreation Map, and in the event that the Transportation & Recreation Map shows and provides more information than Schedule 'D', then in all such cases the Transportation & Recreation Map shall govern.

**SCHEDULE D
TRANSPORTATION
& RECREATION
INDEX**

