

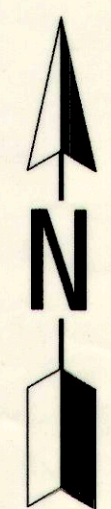
LAND USE DESIGNATIONS

- | | |
|--------------------------|---------------------|
| High Density Residential | Gravel Extraction |
| Suburban Residential | Park |
| Country Residential | Recreational Land |
| Rural Residential | Open Space |
| Environmental Reserve | Airport |
| Agriculture | Community Services |
| Commercial | Forest Land Reserve |
| Industrial | City of Castlegar |

- Official Community Plan Boundary
- Electoral Area Boundary
- Agricultural Land Reserve Boundary
- Lands Proposed for Removal from ALR
- Provincial Forest Reserve Boundary
- Heritage Site
- Archaeological Site

SCALE 1: 50000

Prepared by:
 Planning Department
 Regional District of Central Kootenay
 601 Vernon Street, Nelson, BC V1L 4E9



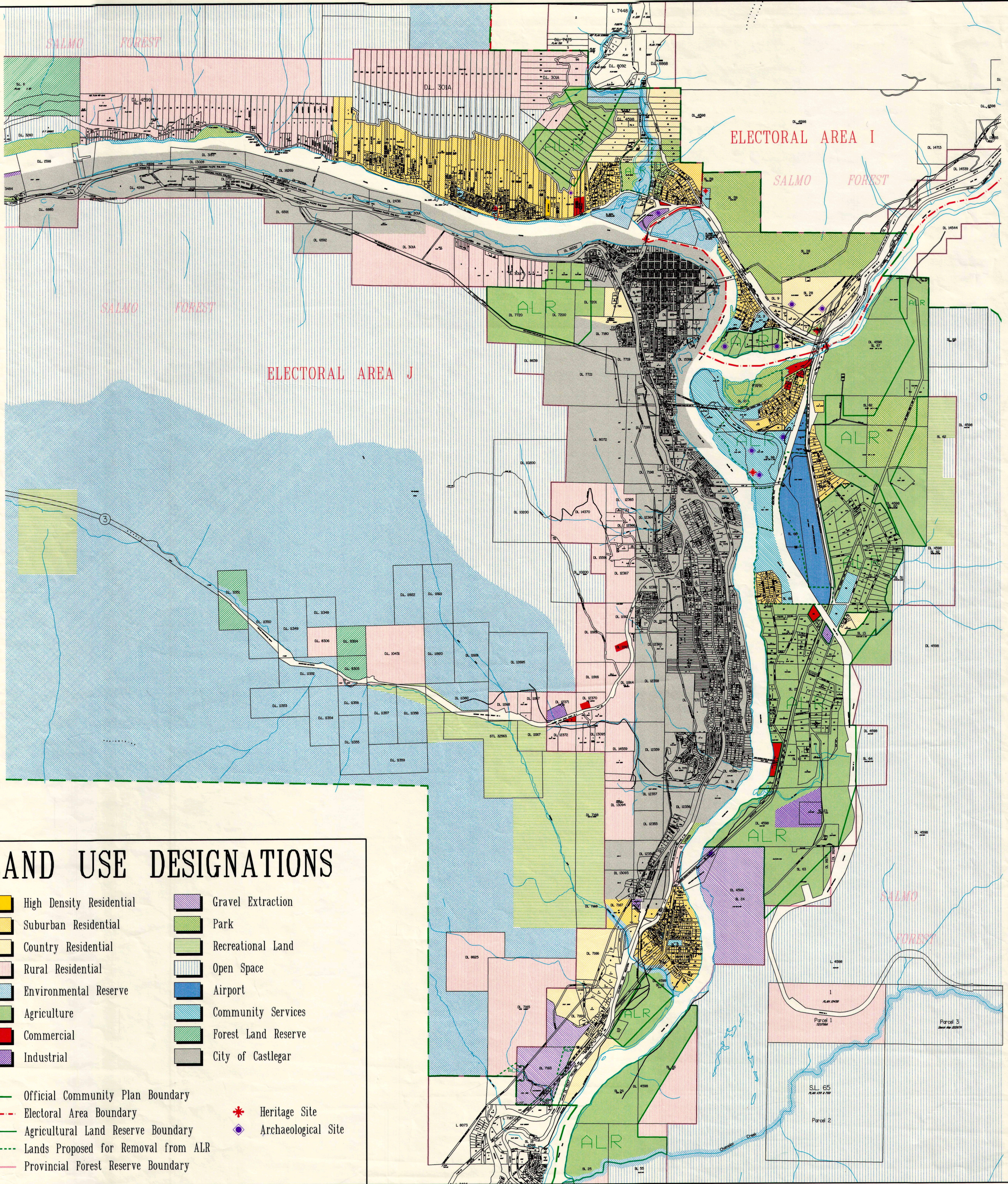
April 27, 1996
 DATE OF ADOPTION

THIS IS THE SCHEDULE 'B' REFERRED TO IN
 BYLAW NO. 1157, 1996, WHICH ESTABLISHES AN
 OFFICIAL COMMUNITY PLAN FOR PORTIONS OF
 ELECTORAL AREA I AND ELECTORAL AREA J -
 LOWER ARROW/COLUMBIA

[Signature]
 CHAIRMAN

[Signature]
 SECRETARY

**KOOTENAY-COLUMBIA RIVERS
 OFFICIAL COMMUNITY PLAN
 BYLAW NO. 1157, 1996
 SCHEDULE B - MAP 1 of 2**



LAND USE DESIGNATIONS

- | | |
|--------------------------|---------------------|
| High Density Residential | Gravel Extraction |
| Suburban Residential | Park |
| Country Residential | Recreational Land |
| Rural Residential | Open Space |
| Environmental Reserve | Airport |
| Agriculture | Community Services |
| Commercial | Forest Land Reserve |
| Industrial | City of Castlegar |

- | | |
|-------------------------------------|---------------------|
| Official Community Plan Boundary | Heritage Site |
| Electoral Area Boundary | Archaeological Site |
| Agricultural Land Reserve Boundary | |
| Lands Proposed for Removal from ALR | |
| Provincial Forest Reserve Boundary | |

SCALE 1:20000




APRIL 27, 1996
DATE OF ADOPTION

THIS IS THE SCHEDULE 'B' REFERRED TO IN BYLAW NO. 1157, 1996, WHICH ESTABLISHES AN OFFICIAL COMMUNITY PLAN FOR PORTIONS OF ELECTORAL AREA I AND ELECTORAL AREA J - LOWER ARROW/COLUMBIA

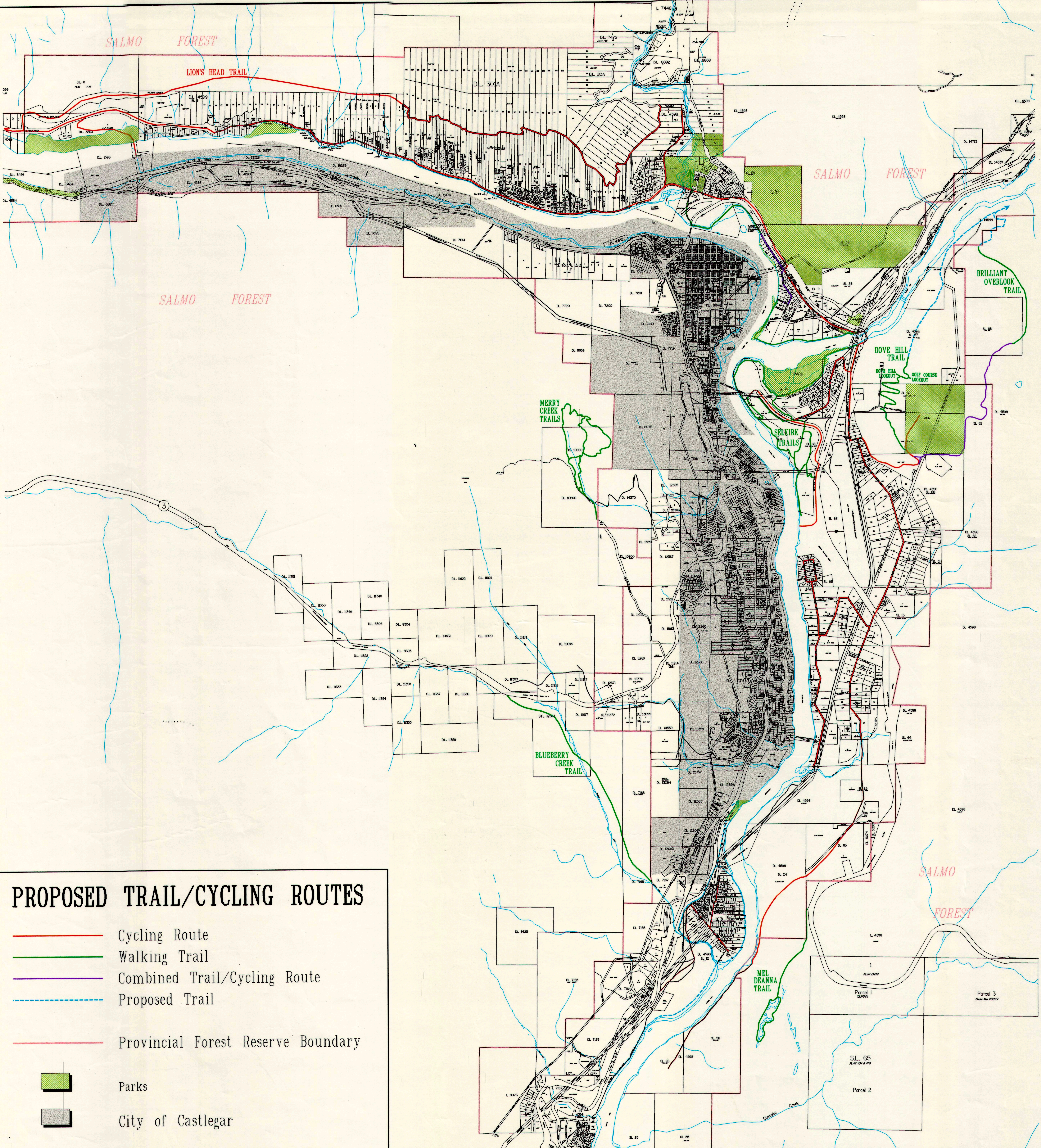
Original Signed By
HANS CUNNINGHAM
CHAIRMAN

Original Signed By
BARRY BALDIGARA
SECRETARY

KOOTENAY-COLUMBIA RIVERS OFFICIAL COMMUNITY PLAN BYLAW NO. 1157, 1996 SCHEDULE B - MAP 2 of 2



Prepared by:
Planning Department
Regional District of Central Kootenay
601 Vernon Street, Nelson, BC V1L 4E9




PROPOSED TRAIL/CYCLING ROUTES

- Cycling Route
- Walking Trail
- Combined Trail/Cycling Route
- - - Proposed Trail
- Provincial Forest Reserve Boundary
- Parks
- City of Castlegar

SCALE 1:20000



Prepared by:
Planning Department
Regional District of Central Kootenay
601 Vernon Street, Nelson, BC V1L 4E9



April 27, 1996
DATE OF ADOPTION

THIS IS THE SCHEDULE 'C' REFERRED TO IN
BYLAW NO. 1157, 1996, WHICH ESTABLISHES AN
OFFICIAL COMMUNITY PLAN FOR PORTIONS OF
ELECTORAL AREA I AND ELECTORAL AREA J -
LOWER ARROW/COLUMBIA.

H. Cunningham
CHAIRMAN

[Signature]
SECRETARY

KOOTENAY-COLUMBIA RIVERS OFFICIAL COMMUNITY PLAN BYLAW NO. 1157, 1996 SCHEDULE C - TRAIL DEVELOPMENT